

This drawing should not be relied on or used in circumstances other than those for which it was originally prepared and for which Mott MacDonald Sweco JV was commissioned. Mott MacDonald Sweco JV accepts no responsibility for this drawing to any party other than the person by whom it was commissioned. This drawing has been prepared for the titled project or named part thereof and should not be relied upon for any other project without an independent check being carried out as to its suitability and prior written authority of Mott MacDonald Sweco being obtained. Mott MacDonald Sweco JV accepts no responsibility or liability for the consequences of this drawing being used for a purpose other than the purposes for which it was commissioned. Any person using or relying on this drawing for such other purposes agrees, and will by such use or reliance be taken to confirm his agreement, to indemnify Mott MacDonald Sweco JV for all loss or damage resulting therefrom.



Notes		Location Plan		Rev	Date	Amendment Details	Rev	Date	Amendment Details	Incl of Arco Compound	Drw'n	Chck'd	Apprv'd																																																																			
Elevation	4.268m			P01	29/03/18	First Issue																																																																										
Height of Camera Above Ground	1.65m			P02	17/05/18	Issue to HE																																																																										
Camera and Lens	Sony A7rII with 35mm			P03	19/07/18	Incl of Arco Compound																																																																										
Horizontal View Angle	75 degrees																																																																															
Viewing Distance	Arms Length																																																																															
Number of Frames	3																																																																															
Direction of View	Eastern																																																																															
Date	17/01/2017																																																																															
Time	11.06 GMT																																																																															
<table border="1"> <tr> <td>Client</td> <td colspan="3">Mott MacDonald Sweco</td> <td colspan="3"></td> </tr> <tr> <td>Drawing Status</td> <td colspan="3">Shared</td> <td colspan="3">Suitability S4</td> </tr> <tr> <td>Project Title</td> <td colspan="6">A63 CASTLE STREET IMPROVEMENTS, HULL</td> </tr> <tr> <td>Drawing Title</td> <td colspan="6">Figure 9.6 Representative Viewpoints Viewpoint One: Existing View Winter (sheet 1 of 3)</td> </tr> <tr> <td>Scale</td> <td>N/A</td> <td>Design</td> <td>SH</td> <td>Drawn</td> <td>JR</td> <td>Checked</td> <td>CE</td> <td>Approved</td> <td>AW</td> </tr> <tr> <td>Original Size</td> <td>Date</td> <td>02/07/18</td> <td>Date</td> <td>06/07/18</td> <td>Date</td> <td>15/07/18</td> <td>Date</td> <td>19/07/18</td> </tr> <tr> <td>Drawing Number</td> <td colspan="6">HE PIN Originator Volume Location Type Role Number 514508 - MMSJV - ELS - SO - DR - L - 000019-1</td> <td>Project Ref. No.</td> <td colspan="2">514508</td> </tr> <tr> <td></td> <td colspan="6"></td> <td>Revision</td> <td colspan="2">P03</td> </tr> </table>											Client	Mott MacDonald Sweco						Drawing Status	Shared			Suitability S4			Project Title	A63 CASTLE STREET IMPROVEMENTS, HULL						Drawing Title	Figure 9.6 Representative Viewpoints Viewpoint One: Existing View Winter (sheet 1 of 3)						Scale	N/A	Design	SH	Drawn	JR	Checked	CE	Approved	AW	Original Size	Date	02/07/18	Date	06/07/18	Date	15/07/18	Date	19/07/18	Drawing Number	HE PIN Originator Volume Location Type Role Number 514508 - MMSJV - ELS - SO - DR - L - 000019-1						Project Ref. No.	514508									Revision	P03				
Client	Mott MacDonald Sweco																																																																															
Drawing Status	Shared			Suitability S4																																																																												
Project Title	A63 CASTLE STREET IMPROVEMENTS, HULL																																																																															
Drawing Title	Figure 9.6 Representative Viewpoints Viewpoint One: Existing View Winter (sheet 1 of 3)																																																																															
Scale	N/A	Design	SH	Drawn	JR	Checked	CE	Approved	AW																																																																							
Original Size	Date	02/07/18	Date	06/07/18	Date	15/07/18	Date	19/07/18																																																																								
Drawing Number	HE PIN Originator Volume Location Type Role Number 514508 - MMSJV - ELS - SO - DR - L - 000019-1						Project Ref. No.	514508																																																																								
							Revision	P03																																																																								

This map is reproduced from Ordnance Survey material with the permission of Ordnance Survey on behalf of the Controller of Her Majesty's Stationary Office. O Crown copyright. Unauthorised reproduction infringes Crown copyright and may lead to prosecution or civil proceedings. ALI 00018928 2015

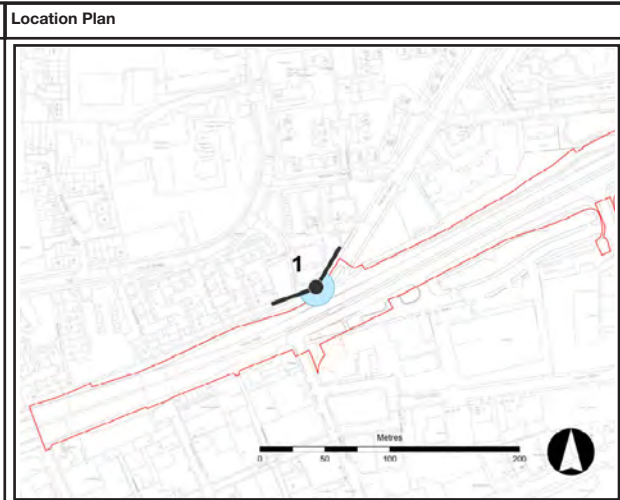


Notes		Location Plan		Rev	Date	Amendment Details	Rev	Date	Amendment Details	Incl of Arco Compound	Drw'n	Chck'd	Apprv'd																																																																
Elevation	4.268m		P01	29/03/18	First Issue						JR	CE	AW																																																																
Height of Camera Above Ground	1.65m		P02	17/05/18	Issue to HE																																																																								
Camera and Lens	Sony A7rII with 35mm		P03	19/07/18	Incl of Arco Compound																																																																								
Horizontal View Angle	75 degrees																																																																												
Viewing Distance	Arms Length																																																																												
Number of Frames	3																																																																												
Direction of View	Southern																																																																												
Date	17/01/2017																																																																												
Time	11.06 GMT																																																																												
<table border="1"> <tr> <td>Client</td> <td colspan="3">Mott MacDonald Sweco</td> <td colspan="3"></td> </tr> <tr> <td>Drawing Status</td> <td colspan="3">Shared</td> <td colspan="3">Suitability S4</td> </tr> <tr> <td>Project Title</td> <td colspan="6">A63 CASTLE STREET IMPROVEMENTS, HULL</td> </tr> <tr> <td>Drawing Title</td> <td colspan="6">Figure 9.6 Representative Viewpoints Viewpoint One: Existing View Winter (sheet 2 of 3)</td> </tr> <tr> <td>Scale</td> <td>N/A</td> <td>Design</td> <td>SH</td> <td>Drawn</td> <td>JR</td> <td>Checked</td> <td>CE</td> <td>Approved</td> <td>AW</td> </tr> <tr> <td>Original Size</td> <td>Date</td> <td>02/07/18</td> <td>Date</td> <td>06/07/18</td> <td>Date</td> <td>15/07/18</td> <td>Date</td> <td>19/07/18</td> </tr> <tr> <td>Drawing Number</td> <td colspan="6">HE PIN Originator Volume Location Type Role Number 514508 - MMSJV - ELS - SO - DR - L - 000019-2</td> <td>Project Ref. No.</td> <td colspan="2">514508</td> </tr> <tr> <td></td> <td colspan="6"></td> <td>Revision</td> <td colspan="2">P03</td> </tr> </table>											Client	Mott MacDonald Sweco						Drawing Status	Shared			Suitability S4			Project Title	A63 CASTLE STREET IMPROVEMENTS, HULL						Drawing Title	Figure 9.6 Representative Viewpoints Viewpoint One: Existing View Winter (sheet 2 of 3)						Scale	N/A	Design	SH	Drawn	JR	Checked	CE	Approved	AW	Original Size	Date	02/07/18	Date	06/07/18	Date	15/07/18	Date	19/07/18	Drawing Number	HE PIN Originator Volume Location Type Role Number 514508 - MMSJV - ELS - SO - DR - L - 000019-2						Project Ref. No.	514508									Revision	P03	
Client	Mott MacDonald Sweco																																																																												
Drawing Status	Shared			Suitability S4																																																																									
Project Title	A63 CASTLE STREET IMPROVEMENTS, HULL																																																																												
Drawing Title	Figure 9.6 Representative Viewpoints Viewpoint One: Existing View Winter (sheet 2 of 3)																																																																												
Scale	N/A	Design	SH	Drawn	JR	Checked	CE	Approved	AW																																																																				
Original Size	Date	02/07/18	Date	06/07/18	Date	15/07/18	Date	19/07/18																																																																					
Drawing Number	HE PIN Originator Volume Location Type Role Number 514508 - MMSJV - ELS - SO - DR - L - 000019-2						Project Ref. No.	514508																																																																					
							Revision	P03																																																																					

This drawing should not be relied on or used in circumstances other than those for which it was originally prepared and for which Mott MacDonald Sweco JV was commissioned. Mott MacDonald Sweco JV accepts no responsibility for this drawing to any party other than the person by whom it was commissioned. This drawing has been prepared for the titled project or named part thereof and should not be relied upon for any other project without an independent check being carried out as to its suitability and prior written authority of Mott MacDonald Sweco being obtained. Mott MacDonald Sweco JV accepts no responsibility or liability for the consequences of this drawing being used for a purpose other than the purposes for which it was commissioned. Any person using or relying on this drawing for such other purposes agrees, and will by such use or reliance be taken to confirm his agreement, to indemnify Mott MacDonald Sweco JV for all loss or damage resulting therefrom.



Notes	
Elevation	4.268m
Height of Camera Above Ground	1.65m
Camera and Lens	Sony A7rII with 35mm
Horizontal View Angle	75 degrees
Viewing Distance	Arms Length
Number of Frames	3
Direction of View	Western
Date	17/01/2017
Time	11.06 GMT



Rev	Date	Amendment Details
P01	29/03/18	First Issue
P02	17/05/18	Issue to HE
P03	19/07/18	Incl of Arco Compound

Rev	Date	Amendment Details	Incl of Arco Compound	Drw'n	Chck'd	Apprv'd
P03	20/07/2018			JR	CE	AW
Mott MacDonald Sweco				Client		
Drawing Status Shared				Suitability S4		
Project Title A63 CASTLE STREET IMPROVEMENTS, HULL						
Drawing Title Figure 9.6 Representative Viewpoints Viewpoint One: Existing View Winter (sheet 3 of 3)						
Scale N/A	Design SH	Drawn JR	Checked CE	Approved AW		
Original Size	Date 02/07/18	Date 06/07/18	Date 15/07/18	Date 19/07/18		
Drawing Number HE PIN Originator Volume Location Type Role Number				Project Ref. No. 514508		
514508 - MMSJV - ELS - SO - DR - L - 000019-3				Revision P03		

This map is reproduced from Ordnance Survey material with the permission of Ordnance Survey on behalf of the Controller of Her Majesty's Stationary Office. Crown copyright. Unauthorised reproduction infringes Crown copyright and may lead to prosecution or civil proceedings. ALI 00018928 2015

This drawing should not be relied on or used in circumstances other than those for which it was originally prepared and for which Mott MacDonald Sweco JV was commissioned. Mott MacDonald Sweco JV accepts no responsibility for this drawing to any party other than the person by whom it was commissioned. This drawing has been prepared for the titled project or named part thereof and should not be relied upon for any other project without an independent check being carried out as to its suitability and prior written authority of Mott MacDonald Sweco being obtained. Mott MacDonald Sweco JV accepts no responsibility or liability for the consequences of this drawing being used for a purpose other than the purposes for which it was commissioned. Any person using or relying on this drawing for such other purposes agrees, and will by such use or reliance be taken to confirm his agreement, to indemnify Mott MacDonald Sweco JV for all loss or damage resulting therefrom.



Notes		Location Plan		Rev	Date	Amendment Details	Rev	Date	Amendment Details	Incl of Arco Compound	Drw'n	Chck'd	Apprv'd								
Elevation	4.268m			P01	29/03/18	First Issue					JR	CE	AW								
Height of Camera Above Ground	1.65m			P02	17/05/18	Issue to HE						Mott MacDonald Sweco Client									
Camera and Lens	Sony A7rII with 35mm			P03	19/07/18	Incl of Arco Compound						Drawing Status	Shared	Suitability	S4						
Horizontal View Angle	75 degrees											Project Title	A63 CASTLE STREET IMPROVEMENTS, HULL								
Viewing Distance	Arms Length											Drawing Title	Figure 9.6 Representative Viewpoints Viewpoint One: Existing View Summer (sheet 1 of 3)								
Number of Frames	3											Scale	N/A	Design	SH	Drawn	JR	Checked	CE	Approved	AW
Direction of View	Eastern											Original Size	Date	02/07/18	Date	06/07/18	Date	15/07/18	Date	19/07/18	
Date	03/10/2017											Drawing Number	HE PIN Originator Volume Location Type Role Number 514508 - MMSJV - ELS - SO - DR - L - 000019-4			Project Ref. No.	514508				
Time	11.42 GMT													Revision	P03						

This map is reproduced from Ordnance Survey material with the permission of Ordnance Survey on behalf of the Controller of Her Majesty's Stationary Office. Crown copyright. Unauthorised reproduction infringes Crown copyright and may lead to prosecution or civil proceedings. ALI 00018928 2015

This drawing should not be relied on or used in circumstances other than those for which it was originally prepared and for which Mott MacDonald Sweco JV was commissioned. Mott MacDonald Sweco JV accepts no responsibility for this drawing to any party other than the person by whom it was commissioned. This drawing has been prepared for the titled project or named part thereof and should not be relied upon for any other project without an independent check being carried out as to its suitability and prior written authority of Mott MacDonald Sweco being obtained. Mott MacDonald Sweco JV accepts no responsibility or liability for the consequences of this drawing being used for a purpose other than the purposes for which it was commissioned. Any person using or relying on this drawing for such other purposes agrees, and will by such use or reliance be taken to confirm his agreement, to indemnify Mott MacDonald Sweco JV for all loss or damage resulting therefrom.



Notes		Location Plan		Rev	Date	Amendment Details	Rev	Date	Amendment Details	Incl of Arco Compound	Drw'n	Chck'd	Apprv'd							
Elevation	4.268m		P01	29/03/18	First Issue						JR	CE	AW							
Height of Camera Above Ground	1.65m		P02	17/05/18	Issue to HE						Mott MacDonald Sweco Client									
Camera and Lens	Sony A7rll with 35mm		P03	19/07/18	Incl of Arco Compound						Drawing Status	Shared	Suitability	S4						
Horizontal View Angle	75 degrees										Project Title	A63 CASTLE STREET IMPROVEMENTS, HULL								
Viewing Distance	Arms Length										Drawing Title	Figure 9.6 Representative Viewpoints Viewpoint One: Existing View Summer (sheet 2 of 3)								
Number of Frames	3										Scale	N/A	Design	SH	Drawn	JR	Checked	CE	Approved	AW
Direction of View	Southern										Original Size	Date	02/07/18	Date	06/07/18	Date	15/07/18	Date	19/07/18	
Date	03/10/2017									Drawing Number	HE PIN Originator Volume Location Type Role Number 514508 - MMSJV - ELS - SO - DR - L - 000019-5									
Time	11.42 GMT										Project Ref. No.	514508		Revision	P03					

This map is reproduced from Ordnance Survey material with the permission of Ordnance Survey on behalf of the Controller of Her Majesty's Stationary Office O Crown copyright. Unauthorised reproduction infringes Crown copyright and may lead to prosecution or civil proceedings. ALI 00018928 2015


This drawing should not be relied on or used in circumstances other than those for which it was originally prepared and for which Mott MacDonald Sweco JV was commissioned. Mott MacDonald Sweco JV accepts no responsibility for this drawing to any party other than the person by whom it was commissioned. This drawing has been prepared for the titled project or named part thereof and should not be relied upon for any other project without an independent check being carried out as to its suitability and prior written authority of Mott MacDonald Sweco being obtained. Mott MacDonald Sweco JV accepts no responsibility or liability for the consequences of this drawing being used for a purpose other than the purposes for which it was commissioned. Any person using or relying on this drawing for such other purposes agrees, and will by such use or reliance be taken to confirm his agreement, to indemnify Mott MacDonald Sweco JV for all loss or damage resulting therefrom.



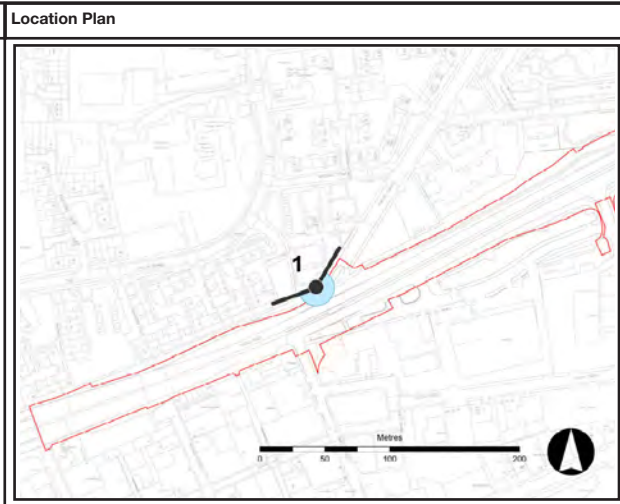
Notes		Location Plan	Rev	Date	Amendment Details	Rev	Date	Amendment Details	Drw'n	Chck'd	Apprv'd							
Elevation	4.268m		P01	29/03/18	First Issue				JR	CE	AW							
Height of Camera Above Ground	1.65m		P02	17/05/18	Issue to HE				Mott MacDonald Sweco Client									
Camera and Lens	Sony A7rII with 35mm		P03	19/07/18	Incl of Arco Compound													
Horizontal View Angle	75 degrees								Drawing Status	Shared	Suitability	S4						
Viewing Distance	Arms Length								Project Title	A63 CASTLE STREET IMPROVEMENTS, HULL								
Number of Frames	3								Drawing Title	Figure 9.6 Representative Viewpoints Viewpoint One: Proposed View Preferred Option A: Winter of Year One (sheet 1 of 3)								
Direction of View	Eastern								Scale	N/A	Design	SH	Drawn	JR	Checked	CE	Approved	AW
Date	17/01/2017								Original Size	Date	02/07/18	Date	06/07/18	Date	15/07/18	Date	19/07/18	
Time	11.06 GMT								Drawing Number	HE PIN Originator Volume Location Type Role Number 514508 - MMSJV - ELS - SO - DR - L - 000019-7								
										Project Ref. No.	514508		Revision	P03				

This map is reproduced from Ordnance Survey material with the permission of Ordnance Survey on behalf of the Controller of Her Majesty's Stationary Office O Crown copyright. Unauthorised reproduction infringes Crown copyright and may lead to prosecution or civil proceedings. ALI 00018928 2015

This drawing should not be relied on or used in circumstances other than those for which it was originally prepared and for which Mott MacDonald Sweco JV was commissioned. Mott MacDonald Sweco JV accepts no responsibility for this drawing to any party other than the person by whom it was commissioned. This drawing has been prepared for the titled project or named part thereof and should not be relied upon for any other project without an independent check being carried out as to its suitability and prior written authority of Mott MacDonald Sweco being obtained. Mott MacDonald Sweco JV accepts no responsibility or liability for the consequences of this drawing being used for a purpose other than the purposes for which it was commissioned. Any person using or relying on this drawing for such other purposes agrees, and will by such use or reliance be taken to confirm his agreement, to indemnify Mott MacDonald Sweco JV for all loss or damage resulting therefrom.



Notes	
Elevation	4.268m
Height of Camera Above Ground	1.65m
Camera and Lens	Sony A7rII with 35mm
Horizontal View Angle	75 degrees
Viewing Distance	Arms Length
Number of Frames	3
Direction of View	Southern
Date	17/01/2017
Time	11.06 GMT



Rev	Date	Amendment Details
P01	29/03/18	First Issue
P02	17/05/18	Issue to HE
P03	19/07/18	Incl of Arco Compound

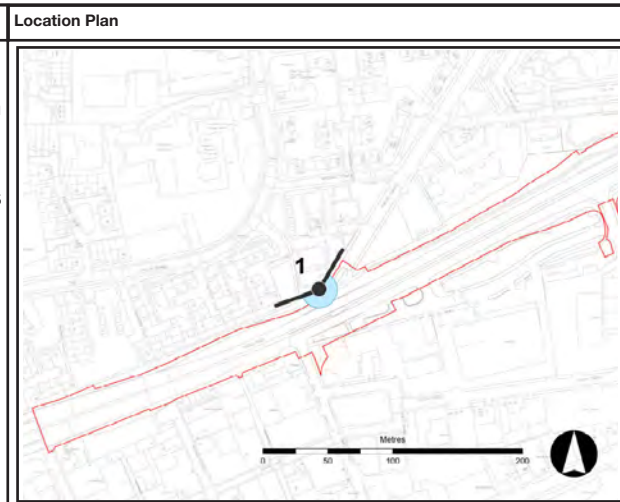
Rev	Date	Amendment Details	Drw'n	Chck'd	Apprv'd
P03	20/07/2018	Incl of Arco Compound	JR	CE	AW
Mott MacDonald Sweco		Client			
		Drawing Status Shared		Suitability S4	
Project Title A63 CASTLE STREET IMPROVEMENTS, HULL					
Drawing Title Figure 9.6 Representative Viewpoints Viewpoint One: Proposed View Preferred Option A: Winter of Year One (sheet 2 of 3)					
Scale	N/A	Design	SH	Drawn	JR
Checked	CE	Approved	AW		
Original Size	Date 02/07/18	Date	06/07/18	Date	15/07/18
Date	19/07/18				
Drawing Number HE PIN Originator Volume Location Type Role Number 514508 - MMSJV - ELS - SO - DR - L - 000019-8					Project Ref. No. 514508 Revision P03

This map is reproduced from Ordnance Survey material with the permission of Ordnance Survey on behalf of the Controller of Her Majesty's Stationary Office. Crown copyright. Unauthorised reproduction infringes Crown copyright and may lead to prosecution or civil proceedings. ALI 00018928 2015

This drawing should not be relied on or used in circumstances other than those for which it was originally prepared and for which Mott MacDonald Sweco JV was commissioned. Mott MacDonald Sweco JV accepts no responsibility for this drawing to any party other than the person by whom it was commissioned. This drawing has been prepared for the titled project or named part thereof and should not be relied upon for any other project without an independent check being carried out as to its suitability and prior written authority of Mott MacDonald Sweco being obtained. Mott MacDonald Sweco JV accepts no responsibility or liability for the consequences of this drawing being used for a purpose other than the purposes for which it was commissioned. Any person using or relying on this drawing for such other purposes agrees, and will by such use or reliance be taken to confirm his agreement, to indemnify Mott MacDonald Sweco JV for all loss or damage resulting therefrom.



Notes	
Elevation	4.268m
Height of Camera Above Ground	1.65m
Camera and Lens	Sony A7rII with 35mm
Horizontal View Angle	75 degrees
Viewing Distance	Arms Length
Number of Frames	3
Direction of View	Western
Date	17/01/2017
Time	11.06 GMT



Rev	Date	Amendment Details
P01	29/03/18	First Issue
P02	17/05/18	Issue to HE
P03	19/07/18	Incl of Arco Compound

Rev	Date	Amendment Details	Incl of Arco Compound	Drw'n	Chck'd	Apprv'd			
P03	20/07/2018			JR	CE	AW			
Mott MacDonald Sweco				Client					
highways england									
Drawing Status Shared				Suitability S4					
Project Title A63 CASTLE STREET IMPROVEMENTS, HULL									
Drawing Title Figure 9.6 Representative Viewpoints Viewpoint One: Proposed View Preferred Option A: Winter of Year One (sheet 3 of 3)									
Scale	N/A	Design	SH	Drawn	JR	Checked	CE	Approved	AW
Original Size	Date	02/07/18	Date	06/07/18	Date	15/07/18	Date	19/07/18	
Drawing Number HE PIN Originator Volume Location Type Role Number				Project Ref. No.					
514508 - MMSJV - ELS - SO - DR - L - 000019-9				514508					
				Revision					
				P03					

This map is reproduced from Ordnance Survey material with the permission of Ordnance Survey on behalf of the Controller of Her Majesty's Stationary Office O Crown copyright. Unauthorised reproduction infringes Crown copyright and may lead to prosecution or civil proceedings. ALI 00018928 2015

This drawing should not be relied on or used in circumstances other than those for which it was originally prepared and for which Mott MacDonald Sweco JV was commissioned. Mott MacDonald Sweco JV accepts no responsibility for this drawing to any party other than the person by whom it was commissioned. This drawing has been prepared for the titled project or named part thereof and should not be relied upon for any other project without an independent check being carried out as to its suitability and prior written authority of Mott MacDonald Sweco being obtained. Mott MacDonald Sweco JV accepts no responsibility or liability for the consequences of this drawing being used for a purpose other than that for which it was commissioned. Any person using or relying on this drawing for such other purposes agrees, and will by such use or reliance be taken to confirm his agreement, to indemnify Mott MacDonald Sweco JV for all loss or damage resulting therefrom.



Notes		Location Plan	Rev	Date	Amendment Details	Rev	Date	Amendment Details	Drw'n	Chck'd	Apprv'd				
Elevation	4.268m		P01	29/03/18	First Issue				JR	CE	AW				
Height of Camera Above Ground	1.65m		P02	17/05/18	Issue to HE										
Camera and Lens	Sony A7rII with 35mm		P03	19/07/18	Incl of Arco Compound										
Horizontal View Angle	75 degrees														
Viewing Distance	Arms Length														
Number of Frames	3														
Direction of View	Eastern														
Date	17/01/2017														
Time	11.06 GMT														
						Rev	Date	Amendment Details	Incl of Arco Compound	Drw'n	Chck'd	Apprv'd			
						P03	20/07/2018	Incl of Arco Compound		JR	CE	AW			
								Mott MacDonald Sweco		Client 					
						Drawing Status		Shared	Suitability S4						
						Project Title		A63 CASTLE STREET IMPROVEMENTS, HULL							
						Drawing Title		Figure 9.6 Representative Viewpoints Viewpoint One: Proposed View Alternative Option B: Winter of Year One (sheet 1 of 3)							
						Scale	N/A	Design	SH	Drawn	JR	Checked	CE	Approved	AW
						Original Size	Date	02/07/18	Date	06/07/18	Date	15/07/18	Date	19/07/18	
						Drawing Number		HE PIN Originator Volume Location Type Role Number 514508 - MMSJV - ELS - SO - DR - L - 000019-10				Project Ref. No.	514508		
												Revision	P03		

This map is reproduced from Ordnance Survey material with the permission of Ordnance Survey on behalf of the Controller of Her Majesty's Stationary Office © Crown copyright. Unauthorised reproduction infringes Crown copyright and may lead to prosecution or civil proceedings. ALI 00018928 2015

This drawing should not be relied on or used in circumstances other than those for which it was originally prepared and for which Mott MacDonald Sweco JV was commissioned. Mott MacDonald Sweco JV accepts no responsibility for this drawing to any party other than the person by whom it was commissioned. This drawing has been prepared for the titled project or named part thereof and should not be relied upon for any other project without an independent check being carried out as to its suitability and prior written authority of Mott MacDonald Sweco being obtained. Mott MacDonald Sweco JV accepts no responsibility or liability for the consequences of this drawing being used for a purpose other than the purposes for which it was commissioned. Any person using or relying on this drawing for such other purposes agrees, and will by such use or reliance be taken to confirm his agreement, to indemnify Mott MacDonald Sweco JV for all loss or damage resulting therefrom.



Notes		Location Plan	Rev	Date	Amendment Details	Rev	Date	Amendment Details	Drw'n	Chk'd	Apprv'd			
Elevation	4.268m		P01	29/03/18	First Issue									
Height of Camera Above Ground	1.65m		P02	17/05/18	Issue to HE									
Camera and Lens	Sony A7rII with 35mm		P03	19/07/18	Incl of Arco Compound									
Horizontal View Angle	75 degrees													
Viewing Distance	Arms Length													
Number of Frames	3													
Direction of View	Southern													
Date	17/01/2017													
Time	11.06 GMT													
			Rev	P03	Date	20/07/2018	Amendment Details	Incl of Arco Compound	Drw'n	JR	Chk'd	CE	Apprv'd	AW
					Mott MacDonald Sweco		Client							
			Drawing Status		Shared		Suitability		S4					
			Project Title		A63 CASTLE STREET IMPROVEMENTS, HULL									
			Drawing Title		Figure 9.6 Representative Viewpoints Viewpoint One: Proposed View Alternative Option B: Winter of Year One (sheet 2 of 3)									
			Scale	N/A	Design	SH	Drawn	JR	Checked	CE	Approved	AW		
			Original Size		Date	02/07/18	Date	06/07/18	Date	15/07/18	Date	19/07/18		
			Drawing Number		HE PIN Originator Volume Location Type Role Number 514508 - MMSJV - ELS - SO - DR - L - 000019-11							Project Ref. No.		514508
												Revision		P03

This map is reproduced from Ordnance Survey material with the permission of Ordnance Survey on behalf of the Controller of Her Majesty's Stationary Office. Crown copyright. Unauthorised reproduction infringes Crown copyright and may lead to prosecution or civil proceedings. ALI 00018928 2015

This drawing should not be relied on or used in circumstances other than those for which it was originally prepared and for which Mott MacDonald Sweco JV was commissioned. Mott MacDonald Sweco JV accepts no responsibility for this drawing to any party other than the person by whom it was commissioned. This drawing has been prepared for the titled project or named part thereof and should not be relied upon for any other project without an independent check being carried out as to its suitability and prior written authority of Mott MacDonald Sweco being obtained. Mott MacDonald Sweco JV accepts no responsibility or liability for the consequences of this drawing being used for a purpose other than the purposes for which it was commissioned. Any person using or relying on this drawing for such other purposes agrees, and will by such use or reliance be taken to confirm his agreement, to indemnify Mott MacDonald Sweco JV for all loss or damage resulting therefrom.



Notes		Location Plan		Rev	Date	Amendment Details	Rev	Date	Amendment Details	Incl of Arco Compound	Drw'n	Chck'd	Apprv'd																																																																																																																											
Elevation	4.268m			P01	29/03/18	First Issue																																																																																																																																		
Height of Camera Above Ground	1.65m			P02	17/05/18	Issue to HE																																																																																																																																		
Camera and Lens	Sony A7rII with 35mm			P03	19/07/18	Incl of Arco Compound																																																																																																																																		
Horizontal View Angle	75 degrees																																																																																																																																							
Viewing Distance	Arms Length																																																																																																																																							
Number of Frames	3																																																																																																																																							
Direction of View	Western																																																																																																																																							
Date	17/01/2017																																																																																																																																							
Time	11.06 GMT																																																																																																																																							
<table border="1"> <tr> <td>Rev</td> <td>P03</td> <td>Date</td> <td>20/07/2018</td> <td>Amendment Details</td> <td>Incl of Arco Compound</td> <td>Drw'n</td> <td>JR</td> <td>Chck'd</td> <td>CE</td> <td>Apprv'd</td> <td>AW</td> </tr> <tr> <td colspan="11"> <p>Mott MacDonald Sweco</p> <p>Client </p> </td> </tr> <tr> <td colspan="11">Drawing Status Shared Suitability S4</td> </tr> <tr> <td colspan="11">Project Title A63 CASTLE STREET IMPROVEMENTS, HULL</td> </tr> <tr> <td colspan="11">Drawing Title Figure 9.6 Representative Viewpoints Viewpoint One: Proposed View Alternative Option B: Winter of Year One (sheet 3 of 3)</td> </tr> <tr> <td>Scale</td> <td>N/A</td> <td>Design</td> <td>SH</td> <td>Drawn</td> <td>JR</td> <td>Checked</td> <td>CE</td> <td>Approved</td> <td>AW</td> <td colspan="2"></td> </tr> <tr> <td>Original Size</td> <td></td> <td>Date</td> <td>02/07/18</td> <td>Date</td> <td>06/07/18</td> <td>Date</td> <td>15/07/18</td> <td>Date</td> <td>19/07/18</td> <td colspan="2"></td> </tr> <tr> <td colspan="11">Drawing Number HE PIN Originator Volume Location Type Role Number</td> </tr> <tr> <td colspan="11">514508 - MMSJV - ELS - SO - DR - L - 000019-12</td> </tr> <tr> <td colspan="10"></td> <td>Project Ref. No.</td> <td>514508</td> </tr> <tr> <td colspan="10"></td> <td>Revision</td> <td>P03</td> </tr> </table>											Rev	P03	Date	20/07/2018	Amendment Details	Incl of Arco Compound	Drw'n	JR	Chck'd	CE	Apprv'd	AW	<p>Mott MacDonald Sweco</p> <p>Client </p>											Drawing Status Shared Suitability S4											Project Title A63 CASTLE STREET IMPROVEMENTS, HULL											Drawing Title Figure 9.6 Representative Viewpoints Viewpoint One: Proposed View Alternative Option B: Winter of Year One (sheet 3 of 3)											Scale	N/A	Design	SH	Drawn	JR	Checked	CE	Approved	AW			Original Size		Date	02/07/18	Date	06/07/18	Date	15/07/18	Date	19/07/18			Drawing Number HE PIN Originator Volume Location Type Role Number											514508 - MMSJV - ELS - SO - DR - L - 000019-12																					Project Ref. No.	514508											Revision	P03
Rev	P03	Date	20/07/2018	Amendment Details	Incl of Arco Compound	Drw'n	JR	Chck'd	CE	Apprv'd	AW																																																																																																																													
<p>Mott MacDonald Sweco</p> <p>Client </p>																																																																																																																																								
Drawing Status Shared Suitability S4																																																																																																																																								
Project Title A63 CASTLE STREET IMPROVEMENTS, HULL																																																																																																																																								
Drawing Title Figure 9.6 Representative Viewpoints Viewpoint One: Proposed View Alternative Option B: Winter of Year One (sheet 3 of 3)																																																																																																																																								
Scale	N/A	Design	SH	Drawn	JR	Checked	CE	Approved	AW																																																																																																																															
Original Size		Date	02/07/18	Date	06/07/18	Date	15/07/18	Date	19/07/18																																																																																																																															
Drawing Number HE PIN Originator Volume Location Type Role Number																																																																																																																																								
514508 - MMSJV - ELS - SO - DR - L - 000019-12																																																																																																																																								
										Project Ref. No.	514508																																																																																																																													
										Revision	P03																																																																																																																													

This map is reproduced from Ordnance Survey material with the permission of Ordnance Survey on behalf of the Controller of Her Majesty's Stationary Office O Crown copyright. Unauthorised reproduction infringes Crown copyright and may lead to prosecution or civil proceedings. ALI 00018928 2015


This drawing should not be relied on or used in circumstances other than those for which it was originally prepared and for which Mott MacDonald Sweco JV was commissioned. Mott MacDonald Sweco JV accepts no responsibility for this drawing to any party other than the person by whom it was commissioned. This drawing has been prepared for the titled project or named part thereof and should not be relied upon for any other project without an independent check being carried out as to its suitability and prior written authority of Mott MacDonald Sweco being obtained. Mott MacDonald Sweco JV accepts no responsibility or liability for the consequences of this drawing being used for a purpose other than the purposes for which it was commissioned. Any person using or relying on this drawing for such other purposes agrees, and will by such use or reliance be taken to confirm his agreement, to indemnify Mott MacDonald Sweco JV for all loss or damage resulting therefrom.



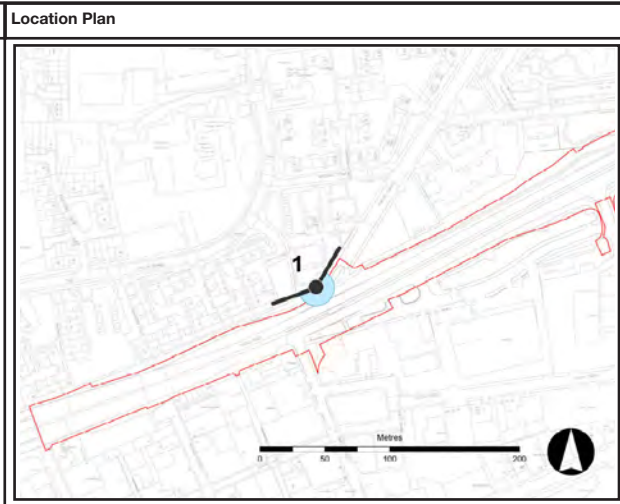
Notes		Location Plan	Rev	Date	Amendment Details	Rev	Date	Amendment Details	Drw'n	Chck'd	Apprv'd				
Elevation	4.268m		P01	29/03/18	First Issue				JR	CE	AW				
Height of Camera Above Ground	1.65m		P02	17/05/18	Issue to HE										
Camera and Lens	Sony A7rII with 35mm		P03	19/07/18	Incl of Arco Compound										
Horizontal View Angle	75 degrees														
Viewing Distance	Arms Length														
Number of Frames	3														
Direction of View	Eastern														
Date	03/10/2017														
Time	11.42 GMT														
						Rev	Date	Amendment Details	Incl of Arco Compound	Drw'n	Chck'd	Apprv'd			
						P03	20/07/2018	Incl of Arco Compound		JR	CE	AW			
								Mott MacDonald Sweco		Client 					
						Drawing Status Shared				Suitability S4					
						Project Title A63 CASTLE STREET IMPROVEMENTS, HULL									
						Drawing Title Figure 9.6 Representative Viewpoints Viewpoint One: Proposed View Preferred Option A: Summer of Year Fifteen (sheet 1 of 3)									
						Scale	N/A	Design	SH	Drawn	JR	Checked	CE	Approved	AW
						Original Size		Date	02/07/18	Date	06/07/18	Date	15/07/18	Date	19/07/18
						Drawing Number HE PIN Originator Volume Location Type Role Number 514508 - MMSJV - ELS - SO - DR - L - 000019-13		Project Ref. No. 514508		Revision P03					

This map is reproduced from Ordnance Survey material with the permission of Ordnance Survey on behalf of the Controller of Her Majesty's Stationary Office. Crown copyright. Unauthorised reproduction infringes Crown copyright and may lead to prosecution or civil proceedings. ALI 00018928 2015

This drawing should not be relied on or used in circumstances other than those for which it was originally prepared and for which Mott MacDonald Sweco JV was commissioned. Mott MacDonald Sweco JV accepts no responsibility for this drawing to any party other than the person by whom it was commissioned. This drawing has been prepared for the titled project or named part thereof and should not be relied upon for any other project without an independent check being carried out as to its suitability and prior written authority of Mott MacDonald Sweco being obtained. Mott MacDonald Sweco JV accepts no responsibility or liability for the consequences of this drawing being used for a purpose other than the purposes for which it was commissioned. Any person using or relying on this drawing for such other purposes agrees, and will by such use or reliance be taken to confirm his agreement, to indemnify Mott MacDonald Sweco JV for all loss or damage resulting therefrom.



Notes	
Elevation	4.268m
Height of Camera Above Ground	1.65m
Camera and Lens	Sony A7rII with 35mm
Horizontal View Angle	75 degrees
Viewing Distance	Arms Length
Number of Frames	3
Direction of View	Southern
Date	03/10/2017
Time	11.42 GMT



Rev	Date	Amendment Details
P01	29/03/18	First Issue
P02	17/05/18	Issue to HE
P03	19/07/18	Incl of Arco Compound

Rev	Date	Amendment Details	Incl of Arco Compound	Drw'n	Chck'd	Apprv'd			
P03	20/07/2018			JR	CE	AW			
Mott MacDonald Sweco				Client					
Drawing Status Shared				Suitability S4					
Project Title A63 CASTLE STREET IMPROVEMENTS, HULL									
Drawing Title Figure 9.6 Representative Viewpoints Viewpoint One: Proposed View Preferred Option A: Summer of Year Fifteen (sheet 2 of 3)									
Scale	N/A	Design	SH	Drawn	JR	Checked	CE	Approved	AW
Original Size	Date	02/07/18	Date	06/07/18	Date	15/07/18	Date	19/07/18	
Drawing Number HE PIN Originator Volume Location Type Role Number				Project Ref. No. 514508					
514508 - MMSJV - ELS - SO - DR - L - 000019-14				Revision P03					

This map is reproduced from Ordnance Survey material with the permission of Ordnance Survey on behalf of the Controller of Her Majesty's Stationary Office. Crown copyright. Unauthorised reproduction infringes Crown copyright and may lead to prosecution or civil proceedings. ALI 00018928 2015

This drawing should not be relied on or used in circumstances other than those for which it was originally prepared and for which Mott MacDonald Sweco JV was commissioned. Mott MacDonald Sweco JV accepts no responsibility for this drawing to any party other than the person by whom it was commissioned. This drawing has been prepared for the titled project or named part thereof and should not be relied upon for any other project without an independent check being carried out as to its suitability and prior written authority of Mott MacDonald Sweco being obtained. Mott MacDonald Sweco JV accepts no responsibility or liability for the consequences of this drawing being used for a purpose other than the purposes for which it was commissioned. Any person using or relying on this drawing for such other purposes agrees, and will by such use or reliance be taken to confirm his agreement, to indemnify Mott MacDonald Sweco JV for all loss or damage resulting therefrom.



Notes		Location Plan	Rev	Date	Amendment Details	Rev	Date	Amendment Details	Incl of Arco Compound	Drw'n	Chck'd	Apprv'd							
Elevation	4.268m		P01	29/03/18	First Issue					JR	CE	AW							
Height of Camera Above Ground	1.65m		P02	17/05/18	Issue to HE					Mott MacDonald Sweco Client									
Camera and Lens	Sony A7rII with 35mm		P03	19/07/18	Incl of Arco Compound					Drawing Status	Shared	Suitability	S4						
Horizontal View Angle	75 degrees									Project Title	A63 CASTLE STREET IMPROVEMENTS, HULL								
Viewing Distance	Arms Length									Drawing Title	Figure 9.6 Representative Viewpoints Viewpoint One: Proposed View Preferred Option A: Summer of Year Fifteen (sheet 3 of 3)								
Number of Frames	3									Scale	N/A	Design	SH	Drawn	JR	Checked	CE	Approved	AW
Direction of View	Western									Original Size	Date	02/07/18	Date	06/07/18	Date	15/07/18	Date	19/07/18	
Date	03/10/2017								Drawing Number	HE PIN Originator Volume Location Type Role Number 514508 - MMSJV - ELS - SO - DR - L - 000019-15									
Time	11.42 GMT									Project Ref. No.	514508		Revision	P03					

This map is reproduced from Ordnance Survey material with the permission of Ordnance Survey on behalf of the Controller of Her Majesty's Stationary Office © Crown copyright. Unauthorised reproduction infringes Crown copyright and may lead to prosecution or civil proceedings. ALI 00018928 2015

This drawing should not be relied on or used in circumstances other than those for which it was originally prepared and for which Mott MacDonald Sweco JV was commissioned. Mott MacDonald Sweco JV accepts no responsibility for this drawing to any party other than the person by whom it was commissioned. This drawing has been prepared for the titled project or named part thereof and should not be relied upon for any other project without an independent check being carried out as to its suitability and prior written authority of Mott MacDonald Sweco being obtained. Mott MacDonald Sweco JV accepts no responsibility or liability for the consequences of this drawing being used for a purpose other than the purposes for which it was commissioned. Any person using or relying on this drawing for such other purposes agrees, and will by such use or reliance be taken to confirm his agreement, to indemnify Mott MacDonald Sweco JV for all loss or damage resulting therefrom.



Notes		Location Plan	Rev	Date	Amendment Details	Rev	Date	Amendment Details	Drw'n	Chk'd	Apprv'd				
Elevation	4.268m		P01	29/03/18	First Issue										
Height of Camera Above Ground	1.65m		P02	17/05/18	Issue to HE										
Camera and Lens	Sony A7rII with 35mm		P03	19/07/18	Incl of Arco Compound										
Horizontal View Angle	75 degrees														
Viewing Distance	Arms Length														
Number of Frames	3														
Direction of View	Eastern														
Date	03/10/2017														
Time	11.42 GMT														
						Rev	Date	Amendment Details	Incl of Arco Compound	Drw'n	Chk'd	Apprv'd			
						P03	20/07/2018	Incl of Arco Compound		JR	CE	AW			
								Mott MacDonald Sweco		Client 					
						Drawing Status		Shared	Suitability S4						
						Project Title		A63 CASTLE STREET IMPROVEMENTS, HULL							
						Drawing Title		Figure 9.6 Representative Viewpoints Viewpoint One: Proposed View Alternative Option B: Summer of Year Fifteen (sheet 1 of 3)							
						Scale	N/A	Design	SH	Drawn	JR	Checked	CE	Approved	AW
						Original Size	Date	02/07/18	Date	06/07/18	Date	15/07/18	Date	19/07/18	
						Drawing Number		HE PIN Originator Volume Location Type Role Number		Project Ref. No.		514508			
								514508 - MMSJV - ELS - SO - DR - L - 000019-16		Revision		P03			

This map is reproduced from Ordnance Survey material with the permission of Ordnance Survey on behalf of the Controller of Her Majesty's Stationary Office. Crown copyright. Unauthorised reproduction infringes Crown copyright and may lead to prosecution or civil proceedings. ALI 00018928 2015

This drawing should not be relied on or used in circumstances other than those for which it was originally prepared and for which Mott MacDonald Sweco JV was commissioned. Mott MacDonald Sweco JV accepts no responsibility for this drawing to any party other than the person by whom it was commissioned. This drawing has been prepared for the titled project or named part thereof and should not be relied upon for any other project without an independent check being carried out as to its suitability and prior written authority of Mott MacDonald Sweco being obtained. Mott MacDonald Sweco JV accepts no responsibility or liability for the consequences of this drawing being used for a purpose other than the purposes for which it was commissioned. Any person using or relying on this drawing for such other purposes agrees, and will by such use or reliance be taken to confirm his agreement, to indemnify Mott MacDonald Sweco JV for all loss or damage resulting therefrom.



Notes		Location Plan	Rev	Date	Amendment Details	Rev	Date	Amendment Details	Incl of Arco Compound	Drw'n	Chck'd	Apprv'd							
Elevation	4.268m		P01	29/03/18	First Issue					JR	CE	AW							
Height of Camera Above Ground	1.65m		P02	17/05/18	Issue to HE					Mott MacDonald Sweco Client									
Camera and Lens	Sony A7rII with 35mm		P03	19/07/18	Incl of Arco Compound					Drawing Status	Shared	Suitability	S4						
Horizontal View Angle	75 degrees									Project Title	A63 CASTLE STREET IMPROVEMENTS, HULL								
Viewing Distance	Arms Length									Drawing Title	Figure 9.6 Representative Viewpoints Viewpoint One: Proposed View Alternative Option B: Summer of Year Fifteen (sheet 3 of 3)								
Number of Frames	3									Scale	N/A	Design	SH	Drawn	JR	Checked	CE	Approved	AW
Direction of View	Western									Original Size	Date	02/07/18	Date	06/07/18	Date	15/07/18	Date	19/07/18	
Date	03/10/2017								Drawing Number	HE PIN Originator Volume Location Type Role Number 514508 - MMSJV - ELS - SO - DR - L - 000019-18									
Time	11.42 GMT									Project Ref. No.	514508								
										Revision	P03								

This map is reproduced from Ordnance Survey material with the permission of Ordnance Survey on behalf of the Controller of Her Majesty's Stationary Office © Crown copyright. Unauthorised reproduction infringes Crown copyright and may lead to prosecution or civil proceedings. ALI 00018928 2015

This drawing should not be relied on or used in circumstances other than those for which it was originally prepared and for which Mott MacDonald Sweco JV was commissioned. Mott MacDonald Sweco JV accepts no responsibility for this drawing to any party other than the person by whom it was commissioned. This drawing has been prepared for the titled project or named part thereof and should not be relied upon for any other project without an independent check being carried out as to its suitability and prior written authority of Mott MacDonald Sweco being obtained. Mott MacDonald Sweco JV accepts no responsibility or liability for the consequences of this drawing being used for a purpose other than the purposes for which it was commissioned. Any person using or relying on this drawing for such other purposes agrees, and will by such use or reliance be taken to confirm his agreement, to indemnify Mott MacDonald Sweco JV for all loss or damage resulting therefrom.



Notes		Location Plan	Rev	Date	Amendment Details	Rev	Date	Amendment Details	Incl of Arco Compound	Drw'n	Chck'd	Apprv'd
Elevation	4.228m		P01	29/03/18	First Issue							
Height of Camera Above Ground	1.65m		P02	17/05/18	Issue to HE							
Camera and Lens	Sony A7rII with 35mm		P03	19/07/18	Incl of Arco Compound							
Horizontal View Angle	75 degrees											
Viewing Distance	Arms Length											
Number of Frames	3											
Direction of View	Northern											
Date	17/01/2017											
Time	11.20 GMT											
Mott MacDonald Sweco Client:												
Drawing Status									Shared	Suitability S4		
Project Title A63 CASTLE STREET IMPROVEMENTS, HULL												
Drawing Title Figure 9.6 Representative Viewpoints Viewpoint Two: Existing View Winter (sheet 1 of 3)												
Scale	N/A	Design	SH	Drawn	JR	Checked	CE	Approved	AW			
Original Size		Date	02/07/18	Date	06/07/18	Date	15/07/18	Date	19/07/18			
Drawing Number HE PIN Originator Volume Location Type Role Number									Project Ref. No.		514508	
514508 - MMSJV - ELS - SO - DR - L - 000019-19									Revision		P03	

This map is reproduced from Ordnance Survey material with the permission of Ordnance Survey on behalf of the Controller of Her Majesty's Stationary Office. Crown copyright. Unauthorised reproduction infringes Crown copyright and may lead to prosecution or civil proceedings. ALI 00018928 2015

This drawing should not be relied on or used in circumstances other than those for which it was originally prepared and for which Mott MacDonald Sweco JV was commissioned. Mott MacDonald Sweco JV accepts no responsibility for this drawing to any party other than the person by whom it was commissioned. This drawing has been prepared for the titled project or named part thereof and should not be relied upon for any other project without an independent check being carried out as to its suitability and prior written authority of Mott MacDonald Sweco being obtained. Mott MacDonald Sweco JV accepts no responsibility or liability for the consequences of this drawing being used for a purpose other than the purposes for which it was commissioned. Any person using or relying on this drawing for such other purposes agrees, and will by such use or reliance be taken to confirm his agreement, to indemnify Mott MacDonald Sweco JV for all loss or damage resulting therefrom.



Notes		Location Plan		Rev	Date	Amendment Details	Rev	Date	Amendment Details	Incl of Arco Compound	Drw'n	Chck'd	Apprv'd																																																																																																																											
Elevation	4.228m		P01	29/03/18	First Issue																																																																																																																																			
Height of Camera Above Ground	1.65m		P02	17/05/18	Issue to HE																																																																																																																																			
Camera and Lens	Sony A7rII with 35mm		P03	19/07/18	Incl of Arco Compound																																																																																																																																			
Horizontal View Angle	75 degrees																																																																																																																																							
Viewing Distance	Arms Length																																																																																																																																							
Number of Frames	3																																																																																																																																							
Direction of View	Eastern																																																																																																																																							
Date	17/01/2017																																																																																																																																							
Time	11.20 GMT																																																																																																																																							
<table border="1"> <tr> <td>Rev</td> <td>P03</td> <td>Date</td> <td>20/07/2018</td> <td>Amendment Details</td> <td>Incl of Arco Compound</td> <td>Drw'n</td> <td>JR</td> <td>Chck'd</td> <td>CE</td> <td>Apprv'd</td> <td>AW</td> </tr> <tr> <td colspan="11"> <p>Mott MacDonald Sweco</p> <p>Client </p> </td> </tr> <tr> <td colspan="11">Drawing Status Shared Suitability S4</td> </tr> <tr> <td colspan="11">Project Title A63 CASTLE STREET IMPROVEMENTS, HULL</td> </tr> <tr> <td colspan="11">Drawing Title Figure 9.6 Representative Viewpoints Viewpoint Two: Existing View Winter (sheet 2 of 3)</td> </tr> <tr> <td>Scale</td> <td>N/A</td> <td>Design</td> <td>SH</td> <td>Drawn</td> <td>JR</td> <td>Checked</td> <td>CE</td> <td>Approved</td> <td>AW</td> <td colspan="2"></td> </tr> <tr> <td>Original Size</td> <td></td> <td>Date</td> <td>02/07/18</td> <td>Date</td> <td>06/07/18</td> <td>Date</td> <td>15/07/18</td> <td>Date</td> <td>19/07/18</td> <td colspan="2"></td> </tr> <tr> <td colspan="11">Drawing Number HE PIN Originator Volume Location Type Role Number</td> </tr> <tr> <td colspan="11">514508 - MMSJV - ELS - SO - DR - L - 000019-20</td> </tr> <tr> <td colspan="10"></td> <td>Project Ref. No.</td> <td>514508</td> </tr> <tr> <td colspan="10"></td> <td>Revision</td> <td>P03</td> </tr> </table>											Rev	P03	Date	20/07/2018	Amendment Details	Incl of Arco Compound	Drw'n	JR	Chck'd	CE	Apprv'd	AW	<p>Mott MacDonald Sweco</p> <p>Client </p>											Drawing Status Shared Suitability S4											Project Title A63 CASTLE STREET IMPROVEMENTS, HULL											Drawing Title Figure 9.6 Representative Viewpoints Viewpoint Two: Existing View Winter (sheet 2 of 3)											Scale	N/A	Design	SH	Drawn	JR	Checked	CE	Approved	AW			Original Size		Date	02/07/18	Date	06/07/18	Date	15/07/18	Date	19/07/18			Drawing Number HE PIN Originator Volume Location Type Role Number											514508 - MMSJV - ELS - SO - DR - L - 000019-20																					Project Ref. No.	514508											Revision	P03
Rev	P03	Date	20/07/2018	Amendment Details	Incl of Arco Compound	Drw'n	JR	Chck'd	CE	Apprv'd	AW																																																																																																																													
<p>Mott MacDonald Sweco</p> <p>Client </p>																																																																																																																																								
Drawing Status Shared Suitability S4																																																																																																																																								
Project Title A63 CASTLE STREET IMPROVEMENTS, HULL																																																																																																																																								
Drawing Title Figure 9.6 Representative Viewpoints Viewpoint Two: Existing View Winter (sheet 2 of 3)																																																																																																																																								
Scale	N/A	Design	SH	Drawn	JR	Checked	CE	Approved	AW																																																																																																																															
Original Size		Date	02/07/18	Date	06/07/18	Date	15/07/18	Date	19/07/18																																																																																																																															
Drawing Number HE PIN Originator Volume Location Type Role Number																																																																																																																																								
514508 - MMSJV - ELS - SO - DR - L - 000019-20																																																																																																																																								
										Project Ref. No.	514508																																																																																																																													
										Revision	P03																																																																																																																													

This map is reproduced from Ordnance Survey material with the permission of Ordnance Survey on behalf of the Controller of Her Majesty's Stationary Office. Crown copyright. Unauthorised reproduction infringes Crown copyright and may lead to prosecution or civil proceedings. ALI 00018928 2015

This drawing should not be relied on or used in circumstances other than those for which it was originally prepared and for which Mott MacDonald Sweco JV was commissioned. Mott MacDonald Sweco JV accepts no responsibility for this drawing to any party other than the person by whom it was commissioned. This drawing has been prepared for the titled project or named part thereof and should not be relied upon for any other project without an independent check being carried out as to its suitability and prior written authority of Mott MacDonald Sweco being obtained. Mott MacDonald Sweco JV accepts no responsibility or liability for the consequences of this drawing being used for a purpose other than the purposes for which it was commissioned. Any person using or relying on this drawing for such other purposes agrees, and will by such use or reliance be taken to confirm his agreement, to indemnify Mott MacDonald Sweco JV for all loss or damage resulting therefrom.



Notes		Location Plan	Rev	Date	Amendment Details	Rev	Date	Amendment Details	Incl of Arco Compound	Drw'n	Chck'd	Apprv'd		
Elevation	4.228m		P01	29/03/18	First Issue					JR	CE	AW		
Height of Camera Above Ground	1.65m		P02	17/05/18	Issue to HE					Mott MacDonald Sweco Client				
Camera and Lens	Sony A7rII with 35mm		P03	19/07/18	Incl of Arco Compound					Drawing Status Shared Suitability S4				
Horizontal View Angle	75 degrees									Project Title A63 CASTLE STREET IMPROVEMENTS, HULL				
Viewing Distance	Arms Length									Drawing Title Figure 9.6 Representative Viewpoints Viewpoint Two: Existing View Winter (sheet 3 of 3)				
Number of Frames	3									Scale	Design	Drawn	Checked	Approved
Direction of View	Southern									N/A	SH	JR	CE	AW
Date	17/01/2017									Original Size	Date	Date	Date	Date
Time	11.20 GMT								02/07/18	06/07/18	15/07/18	19/07/18		
Drawing Number HE PIN Originator Volume Location Type Role Number 514508 - MMSJV - ELS - SO - DR - L - 000019-21										Project Ref. No. 514508 Revision P03				

This map is reproduced from Ordnance Survey material with the permission of Ordnance Survey on behalf of the Controller of Her Majesty's Stationary Office O Crown copyright. Unauthorised reproduction infringes Crown copyright and may lead to prosecution or civil proceedings. ALI 00018928 2015

This drawing should not be relied on or used in circumstances other than those for which it was originally prepared and for which Mott MacDonald Sweco JV was commissioned. Mott MacDonald Sweco JV accepts no responsibility for this drawing to any party other than the person by whom it was commissioned. This drawing has been prepared for the titled project or named part thereof and should not be relied upon for any other project without an independent check being carried out as to its suitability and prior written authority of Mott MacDonald Sweco being obtained. Mott MacDonald Sweco JV accepts no responsibility or liability for the consequences of this drawing being used for a purpose other than the purposes for which it was commissioned. Any person using or relying on this drawing for such other purposes agrees, and will by such use or reliance be taken to confirm his agreement, to indemnify Mott MacDonald Sweco JV for all loss or damage resulting therefrom.



Notes		Location Plan		Rev	Date	Amendment Details		Rev	Date	Amendment Details		Drw'n	Chck'd	Apprv'd						
Elevation	4.228m			P01	29/03/18	First Issue														
Height of Camera Above Ground	1.65m			P02	17/05/18	Issue to HE														
Camera and Lens	Sony A7rII with 35mm			P03	19/07/18	Incl of Arco Compound														
Horizontal View Angle	75 degrees																			
Viewing Distance	Arms Length																			
Number of Frames	3																			
Direction of View	Northern																			
Date	03/10/2017																			
Time	11.48 GMT																			
								Rev	P03	Date	20/07/2018	Amendment Details		Incl of Arco Compound	Drw'n	JR	Chck'd	CE	Apprv'd	AW
								Mott MacDonald Sweco		Client										
				Drawing Status		Shared						Suitability S4								
				Project Title		A63 CASTLE STREET IMPROVEMENTS, HULL														
				Drawing Title		Figure 9.6 Representative Viewpoints Viewpoint Two: Existing View Summer (sheet 1 of 3)														
				Scale	N/A	Design	SH	Drawn	JR	Checked	CE	Approved		AW						
				Original Size		Date	02/07/18	Date	06/07/18	Date	15/07/18	Date		19/07/18						
				Drawing Number		HE PIN Originator Volume Location Type Role Number						Project Ref. No.		514508						
						514508 - MMSJV - ELS - SO - DR - L - 000019-22						Revision		P03						

This map is reproduced from Ordnance Survey material with the permission of Ordnance Survey on behalf of the Controller of Her Majesty's Stationary Office O Crown copyright. Unauthorised reproduction infringes Crown copyright and may lead to prosecution or civil proceedings. ALI 00018928 2015

This drawing should not be relied on or used in circumstances other than those for which it was originally prepared and for which Mott MacDonald Sweco JV was commissioned. Mott MacDonald Sweco JV accepts no responsibility for this drawing to any party other than the person by whom it was commissioned. This drawing has been prepared for the titled project or named part thereof and should not be relied upon for any other project without an independent check being carried out as to its suitability and prior written authority of Mott MacDonald Sweco being obtained. Mott MacDonald Sweco JV accepts no responsibility or liability for the consequences of this drawing being used for a purpose other than the purposes for which it was commissioned. Any person using or relying on this drawing for such other purposes agrees, and will by such use or reliance be taken to confirm his agreement, to indemnify Mott MacDonald Sweco JV for all loss or damage resulting therefrom.



Notes		Location Plan	Rev	Date	Amendment Details	Rev	Date	Amendment Details	Incl of Arco Compound	Drw'n	Chck'd	Apprv'd		
Elevation	4.228m		P01	29/03/18	First Issue					JR	CE	AW		
Height of Camera Above Ground	1.65m		P02	17/05/18	Issue to HE					Mott MacDonald Sweco Client				
Camera and Lens	Sony A7rII with 35mm		P03	19/07/18	Incl of Arco Compound					Drawing Status Shared Suitability S4				
Horizontal View Angle	75 degrees									Project Title A63 CASTLE STREET IMPROVEMENTS, HULL				
Viewing Distance	Arms Length									Drawing Title Figure 9.6 Representative Viewpoints Viewpoint Two: Existing View Summer (sheet 3 of 3)				
Number of Frames	3									Scale	Design	Drawn	Checked	Approved
Direction of View	Southern									N/A	SH	JR	CE	AW
Date	03/10/2017									Original Size	Date	Date	Date	Date
Time	11.48 GMT									02/07/18	06/07/18	15/07/18	19/07/18	
Drawing Number HE PIN Originator Volume Location Type Role Number 514508 - MMSJV - ELS - SO - DR - L - 000019-24										Project Ref. No. 514508 Revision P03				

This map is reproduced from Ordnance Survey material with the permission of Ordnance Survey on behalf of the Controller of Her Majesty's Stationary Office. O Crown copyright. Unauthorised reproduction infringes Crown copyright and may lead to prosecution or civil proceedings. ALI 00018928 2015

This drawing should not be relied on or used in circumstances other than those for which it was originally prepared and for which Mott MacDonald Sweco JV was commissioned. Mott MacDonald Sweco JV accepts no responsibility for this drawing to any party other than the person by whom it was commissioned. This drawing has been prepared for the titled project or named part thereof and should not be relied upon for any other project without an independent check being carried out as to its suitability and prior written authority of Mott MacDonald Sweco being obtained. Mott MacDonald Sweco JV accepts no responsibility or liability for the consequences of this drawing being used for a purpose other than the purposes for which it was commissioned. Any person using or relying on this drawing for such other purposes agrees, and will by such use or reliance be taken to confirm his agreement, to indemnify Mott MacDonald Sweco JV for all loss or damage resulting therefrom.



Notes		Location Plan		Rev	Date	Amendment Details	Rev	Date	Amendment Details	Incl of Arco Compound	Drw'n	Chck'd	Apprv'd																																																																		
Elevation	4.228m			P01	29/03/18	First Issue																																																																									
Height of Camera Above Ground	1.65m			P02	17/05/18	Issue to HE																																																																									
Camera and Lens	Sony A7rII with 35mm			P03	19/07/18	Incl of Arco Compound																																																																									
Horizontal View Angle	75 degrees																																																																														
Viewing Distance	Arms Length																																																																														
Number of Frames	3																																																																														
Direction of View	Northern																																																																														
Date	17/01/2017																																																																														
Time	11.20 GMT																																																																														
<table border="1"> <tr> <td>Client</td> <td colspan="3">Mott MacDonald Sweco</td> <td>Client</td> <td colspan="3"></td> </tr> <tr> <td>Drawing Status</td> <td colspan="3">Shared</td> <td>Suitability</td> <td colspan="3">S4</td> </tr> <tr> <td>Project Title</td> <td colspan="7">A63 CASTLE STREET IMPROVEMENTS, HULL</td> </tr> <tr> <td>Drawing Title</td> <td colspan="7">Figure 9.6 Representative Viewpoints Viewpoint Two: Proposed View Preferred Option A: Winter of Year One (sheet 1 of 3)</td> </tr> <tr> <td>Scale</td> <td>N/A</td> <td>Design</td> <td>SH</td> <td>Drawn</td> <td>JR</td> <td>Checked</td> <td>CE</td> <td>Approved</td> <td>AW</td> </tr> <tr> <td>Original Size</td> <td>Date</td> <td>02/07/18</td> <td>Date</td> <td>06/07/18</td> <td>Date</td> <td>15/07/18</td> <td>Date</td> <td>19/07/18</td> </tr> <tr> <td>Drawing Number</td> <td colspan="6">HE PIN Originator Volume Location Type Role Number</td> <td>Project Ref. No.</td> <td>514508</td> </tr> <tr> <td></td> <td colspan="6">514508 - MMSJV - ELS - SO - DR - L - 000019-25</td> <td>Revision</td> <td>P03</td> </tr> </table>											Client	Mott MacDonald Sweco			Client				Drawing Status	Shared			Suitability	S4			Project Title	A63 CASTLE STREET IMPROVEMENTS, HULL							Drawing Title	Figure 9.6 Representative Viewpoints Viewpoint Two: Proposed View Preferred Option A: Winter of Year One (sheet 1 of 3)							Scale	N/A	Design	SH	Drawn	JR	Checked	CE	Approved	AW	Original Size	Date	02/07/18	Date	06/07/18	Date	15/07/18	Date	19/07/18	Drawing Number	HE PIN Originator Volume Location Type Role Number						Project Ref. No.	514508		514508 - MMSJV - ELS - SO - DR - L - 000019-25						Revision	P03
Client	Mott MacDonald Sweco			Client																																																																											
Drawing Status	Shared			Suitability	S4																																																																										
Project Title	A63 CASTLE STREET IMPROVEMENTS, HULL																																																																														
Drawing Title	Figure 9.6 Representative Viewpoints Viewpoint Two: Proposed View Preferred Option A: Winter of Year One (sheet 1 of 3)																																																																														
Scale	N/A	Design	SH	Drawn	JR	Checked	CE	Approved	AW																																																																						
Original Size	Date	02/07/18	Date	06/07/18	Date	15/07/18	Date	19/07/18																																																																							
Drawing Number	HE PIN Originator Volume Location Type Role Number						Project Ref. No.	514508																																																																							
	514508 - MMSJV - ELS - SO - DR - L - 000019-25						Revision	P03																																																																							

This map is reproduced from Ordnance Survey material with the permission of Ordnance Survey on behalf of the Controller of Her Majesty's Stationary Office. Crown copyright. Unauthorised reproduction infringes Crown copyright and may lead to prosecution or civil proceedings. ALI 00018928 2015

This drawing should not be relied on or used in circumstances other than those for which it was originally prepared and for which Mott MacDonald Sweco JV was commissioned. Mott MacDonald Sweco JV accepts no responsibility for this drawing to any party other than the person by whom it was commissioned. This drawing has been prepared for the titled project or named part thereof and should not be relied upon for any other project without an independent check being carried out as to its suitability and prior written authority of Mott MacDonald Sweco being obtained. Mott MacDonald Sweco JV accepts no responsibility or liability for the consequences of this drawing being used for a purpose other than the purposes for which it was commissioned. Any person using or relying on this drawing for such other purposes agrees, and will by such use or reliance be taken to confirm his agreement, to indemnify Mott MacDonald Sweco JV for all loss or damage resulting therefrom.



Notes		Location Plan		Rev	Date	Amendment Details	Rev	Date	Amendment Details	Drw'n	Chck'd	Apprv'd
Elevation	4.228m		P01	29/03/18	First Issue		P03	20/07/2018	Incl of Arco Compound	JR	CE	AW
Height of Camera Above Ground	1.65m		P02	17/05/18	Issue to HE		Mott MacDonald Sweco Client					
Camera and Lens	Sony A7rII with 35mm		P03	19/07/18	Incl of Arco Compound							
Horizontal View Angle	75 degrees		Drawing Status Shared Suitability S4									
Viewing Distance	Arms Length		Project Title A63 CASTLE STREET IMPROVEMENTS, HULL									
Number of Frames	3		Drawing Title Figure 9.6 Representative Viewpoints Viewpoint Two: Proposed View Preferred Option A: Winter of Year One (sheet 2 of 3)									
Direction of View	Eastern		Scale	N/A	Design	SH	Drawn	JR	Checked	CE	Approved	AW
Date	17/01/2017		Original Size		Date	02/07/18	Date	06/07/18	Date	15/07/18	Date	19/07/18
Time	11.20 GMT		Drawing Number HE PIN Originator Volume Location Type Role Number 514508 - MMSJV - ELS - SO - DR - L - 000019-26						Project Ref. No. 514508 Revision P03			

This map is reproduced from Ordnance Survey material with the permission of Ordnance Survey on behalf of the Controller of Her Majesty's Stationary Office. Crown copyright. Unauthorised reproduction infringes Crown copyright and may lead to prosecution or civil proceedings. ALI 00018928 2015

This drawing should not be relied on or used in circumstances other than those for which it was originally prepared and for which Mott MacDonald Sweco JV was commissioned. Mott MacDonald Sweco JV accepts no responsibility for this drawing to any party other than the person by whom it was commissioned. This drawing has been prepared for the titled project or named part thereof and should not be relied upon for any other project without an independent check being carried out as to its suitability and prior written authority of Mott MacDonald Sweco being obtained. Mott MacDonald Sweco JV accepts no responsibility or liability for the consequences of this drawing being used for a purpose other than the purposes for which it was commissioned. Any person using or relying on this drawing for such other purposes agrees, and will by such use or reliance be taken to confirm his agreement, to indemnify Mott MacDonald Sweco JV for all loss or damage resulting therefrom.



Notes		Location Plan	Rev	Date	Amendment Details	Rev	Date	Amendment Details	Incl of Arco Compound	Drw'n	Chck'd	Apprv'd							
Elevation	4.228m		P01	29/03/18	First Issue					JR	CE	AW							
Height of Camera Above Ground	1.65m		P02	17/05/18	Issue to HE					Mott MacDonald Sweco Client									
Camera and Lens	Sony A7rII with 35mm		P03	19/07/18	Incl of Arco Compound								Drawing Status	Shared	Suitability	S4			
Horizontal View Angle	75 degrees									Project Title	A63 CASTLE STREET IMPROVEMENTS, HULL								
Viewing Distance	Arms Length									Drawing Title	Figure 9.6 Representative Viewpoints Viewpoint Two: Proposed View Preferred Option A: Winter of Year One (sheet 3 of 3)								
Number of Frames	3									Scale	N/A	Design	SH	Drawn	JR	Checked	CE	Approved	AW
Direction of View	Southern									Original Size	Date	02/07/18	Date	06/07/18	Date	15/07/18	Date	19/07/18	
Date	17/01/2017									Drawing Number	HE PIN Originator Volume Location Type Role Number 514508 - MMSJV - ELS - SO - DR - L - 000019-27								
Time	11.20 GMT										Project Ref. No.	514508		Revision	P03				

This map is reproduced from Ordnance Survey material with the permission of Ordnance Survey on behalf of the Controller of Her Majesty's Stationary Office O Crown copyright. Unauthorised reproduction infringes Crown copyright and may lead to prosecution or civil proceedings. ALI 00018928 2015

This drawing should not be relied on or used in circumstances other than those for which it was originally prepared and for which Mott MacDonald Sweco JV was commissioned. Mott MacDonald Sweco JV accepts no responsibility for this drawing to any party other than the person by whom it was commissioned. This drawing has been prepared for the titled project or named part thereof and should not be relied upon for any other project without an independent check being carried out as to its suitability and prior written authority of Mott MacDonald Sweco being obtained. Mott MacDonald Sweco JV accepts no responsibility or liability for the consequences of this drawing being used for a purpose other than the purposes for which it was commissioned. Any person using or relying on this drawing for such other purposes agrees, and will by such use or reliance be taken to confirm his agreement, to indemnify Mott MacDonald Sweco JV for all loss or damage resulting therefrom.



Notes		Location Plan	Rev	Date	Amendment Details	Rev	Date	Amendment Details	Incl of Arco Compound	Drw'n	Chck'd	Apprv'd							
Elevation	4.228m		P01	29/03/18	First Issue					JR	CE	AW							
Height of Camera Above Ground	1.65m		P02	17/05/18	Issue to HE					Mott MacDonald Sweco Client									
Camera and Lens	Sony A7rII with 35mm		P03	19/07/18	Incl of Arco Compound					Drawing Status	Shared	Suitability	S4						
Horizontal View Angle	75 degrees									Project Title	A63 CASTLE STREET IMPROVEMENTS, HULL								
Viewing Distance	Arms Length									Drawing Title	Figure 9.6 Representative Viewpoints Viewpoint Two: Proposed View Alternative Option B: Winter of Year One (sheet 1 of 3)								
Number of Frames	3									Scale	N/A	Design	SH	Drawn	JR	Checked	CE	Approved	AW
Direction of View	Northern									Original Size	Date	02/07/18	Date	06/07/18	Date	15/07/18	Date	19/07/18	
Date	17/01/2017									Drawing Number	HE PIN Originator Volume Location Type Role Number 514508 - MMSJV - ELS - SO - DR - L - 000019-28								
Time	11.20 GMT									Project Ref. No.	514508		Revision	P03					

This map is reproduced from Ordnance Survey material with the permission of Ordnance Survey on behalf of the Controller of Her Majesty's Stationary Office. Crown copyright. Unauthorised reproduction infringes Crown copyright and may lead to prosecution or civil proceedings. ALI 00018928 2015

This drawing should not be relied on or used in circumstances other than those for which it was originally prepared and for which Mott MacDonald Sweco JV was commissioned. Mott MacDonald Sweco JV accepts no responsibility for this drawing to any party other than the person by whom it was commissioned. This drawing has been prepared for the titled project or named part thereof and should not be relied upon for any other project without an independent check being carried out as to its suitability and prior written authority of Mott MacDonald Sweco being obtained. Mott MacDonald Sweco JV accepts no responsibility or liability for the consequences of this drawing being used for a purpose other than the purposes for which it was commissioned. Any person using or relying on this drawing for such other purposes agrees, and will by such use or reliance be taken to confirm his agreement, to indemnify Mott MacDonald Sweco JV for all loss or damage resulting therefrom.



Notes		Location Plan		Rev	Date	Amendment Details	Rev	Date	Amendment Details	Incl of Arco Compound	Drw'n	Chck'd	Apprv'd							
Elevation	4.228m		P01	29/03/18	First Issue						JR	CE	AW							
Height of Camera Above Ground	1.65m		P02	17/05/18	Issue to HE						Mott MacDonald Sweco Client									
Camera and Lens	Sony A7rII with 35mm		P03	19/07/18	Incl of Arco Compound						Drawing Status	Shared	Suitability	S4						
Horizontal View Angle	75 degrees										Project Title	A63 CASTLE STREET IMPROVEMENTS, HULL								
Viewing Distance	Arms Length										Drawing Title	Figure 9.6 Representative Viewpoints Viewpoint Two: Proposed View Alternative Option B: Winter of Year One (sheet 3 of 3)								
Number of Frames	3										Scale	N/A	Design	SH	Drawn	JR	Checked	CE	Approved	AW
Direction of View	Southern										Original Size	Date	02/07/18	Date	06/07/18	Date	15/07/18	Date	19/07/18	
Date	17/01/2017									Drawing Number	HE PIN Originator Volume Location Type Role Number 514508 - MMSJV - ELS - SO - DR - L - 000019-30									
Time	11.20 GMT										Project Ref. No.	514508		Revision	P03					

This map is reproduced from Ordnance Survey material with the permission of Ordnance Survey on behalf of the Controller of Her Majesty's Stationary Office O Crown copyright. Unauthorised reproduction infringes Crown copyright and may lead to prosecution or civil proceedings. ALI 00018928 2015

This drawing should not be relied on or used in circumstances other than those for which it was originally prepared and for which Mott MacDonald Sweco JV was commissioned. Mott MacDonald Sweco JV accepts no responsibility for this drawing to any party other than the person by whom it was commissioned. This drawing has been prepared for the titled project or named part thereof and should not be relied upon for any other project without an independent check being carried out as to its suitability and prior written authority of Mott MacDonald Sweco being obtained. Mott MacDonald Sweco JV accepts no responsibility or liability for the consequences of this drawing being used for a purpose other than that for which it was commissioned. Any person using or relying on this drawing for such other purposes agrees, and will by such use or reliance be taken to confirm his agreement, to indemnify Mott MacDonald Sweco JV for all loss or damage resulting therefrom.



Notes		Location Plan		Rev	Date	Amendment Details					Rev	Date	Amendment Details	Incl of Arco Compound	Drw'n	Chck'd	Apprv'd																										
Elevation	4.228m			P01	29/03/18	First Issue																																					
Height of Camera Above Ground	1.65m			P02	17/05/18	Issue to HE																																					
Camera and Lens	Sony A7rII with 35mm			P03	19/07/18	Incl of Arco Compound																																					
Horizontal View Angle	75 degrees																																										
Viewing Distance	Arms Length																																										
Number of Frames	3																																										
Direction of View	Eastern																																										
Date	03/10/2017																																										
Time	11.48 GMT																																										
												Rev	P03	Date	20/07/2018	Amendment Details	Incl of Arco Compound	Drw'n	JR	Chck'd	CE	Apprv'd	AW																				
												Mott MacDonald Sweco																															
												Drawing Status				Shared				Suitability				S4																			
												Project Title																A63 CASTLE STREET IMPROVEMENTS, HULL															
												Drawing Title																Figure 9.6 Representative Viewpoints Viewpoint Two: Proposed View Preferred Option A: Summer of Year Fifteen (sheet 2 of 3)															
Scale				N/A				Design				SH				Drawn				JR				Checked				CE				Approved				AW							
Original Size				Date				02/07/18				Date				06/07/18				Date				15/07/18				Date				19/07/18											
Drawing Number												HE PIN				Originator				Volume				Location				Type				Role				Number							
												514508 - MMSJV - ELS - SO - DR - L - 000019-32																															
																																Project Ref. No.				514508							
																																				Revision				P03			

This map is reproduced from Ordnance Survey material with the permission of Ordnance Survey on behalf of the Controller of Her Majesty's Stationary Office. Crown copyright. Unauthorised reproduction infringes Crown copyright and may lead to prosecution or civil proceedings. ALI 00018928 2015

This drawing should not be relied on or used in circumstances other than those for which it was originally prepared and for which Mott MacDonald Sweco JV was commissioned. Mott MacDonald Sweco JV accepts no responsibility for this drawing to any party other than the person by whom it was commissioned. This drawing has been prepared for the titled project or named part thereof and should not be relied upon for any other project without an independent check being carried out as to its suitability and prior written authority of Mott MacDonald Sweco being obtained. Mott MacDonald Sweco JV accepts no responsibility or liability for the consequences of this drawing being used for a purpose other than the purposes for which it was commissioned. Any person using or relying on this drawing for such other purposes agrees, and will by such use or reliance be taken to confirm his agreement, to indemnify Mott MacDonald Sweco JV for all loss or damage resulting therefrom.



Notes		Location Plan	Rev	Date	Amendment Details	Rev	Date	Amendment Details	Incl of Arco Compound	Drw'n	Chck'd	Apprv'd							
Elevation	4.228m		P01	29/03/18	First Issue					JR	CE	AW							
Height of Camera Above Ground	1.65m		P02	17/05/18	Issue to HE					Mott MacDonald Sweco Client									
Camera and Lens	Sony A7rII with 35mm		P03	19/07/18	Incl of Arco Compound								Drawing Status Shared Suitability S4						
Horizontal View Angle	75 degrees									Project Title A63 CASTLE STREET IMPROVEMENTS, HULL									
Viewing Distance	Arms Length									Drawing Title Figure 9.6 Representative Viewpoints Viewpoint Two: Proposed View Preferred Option A: Summer of Year Fifteen (sheet 3 of 3)									
Number of Frames	3									Scale	N/A	Design	SH	Drawn	JR	Checked	CE	Approved	AW
Direction of View	Southern									Original Size	Date	02/07/18	Date	06/07/18	Date	15/07/18	Date	19/07/18	
Date	03/10/2017								Drawing Number HE PIN Originator Volume Location Type Role Number 514508 - MMSJV - ELS - SO - DR - L - 000019-33										
Time	11.48 GMT								Project Ref. No. 514508 Revision P03										

This map is reproduced from Ordnance Survey material with the permission of Ordnance Survey on behalf of the Controller of Her Majesty's Stationary Office © Crown copyright. Unauthorised reproduction infringes Crown copyright and may lead to prosecution or civil proceedings. ALI 00018928 2015

This drawing should not be relied on or used in circumstances other than those for which it was originally prepared and for which Mott MacDonald Sweco JV was commissioned. Mott MacDonald Sweco JV accepts no responsibility for this drawing to any party other than the person by whom it was commissioned. This drawing has been prepared for the titled project or named part thereof and should not be relied upon for any other project without an independent check being carried out as to its suitability and prior written authority of Mott MacDonald Sweco being obtained. Mott MacDonald Sweco JV accepts no responsibility or liability for the consequences of this drawing being used for a purpose other than the purposes for which it was commissioned. Any person using or relying on this drawing for such other purposes agrees, and will by such use or reliance be taken to confirm his agreement, to indemnify Mott MacDonald Sweco JV for all loss or damage resulting therefrom.



Notes		Location Plan	Rev	Date	Amendment Details	Rev	Date	Amendment Details	Incl of Arco Compound	Drw'n	Chck'd	Apprv'd		
Elevation	4.228m		P01	29/03/18	First Issue					JR	CE	AW		
Height of Camera Above Ground	1.65m		P02	17/05/18	Issue to HE					Mott MacDonald Sweco Client				
Camera and Lens	Sony A7rII with 35mm		P03	19/07/18	Incl of Arco Compound					Drawing Status Shared Suitability S4				
Horizontal View Angle	75 degrees									Project Title A63 CASTLE STREET IMPROVEMENTS, HULL				
Viewing Distance	Arms Length									Drawing Title Figure 9.6 Representative Viewpoints Viewpoint Two: Proposed View Alternative Option B: Summer of Year Fifteen (sheet 3 of 3)				
Number of Frames	3									Scale	Design	Drawn	Checked	Approved
Direction of View	Southern									N/A	SH	JR	CE	AW
Date	03/10/2017								Original Size	Date	Date	Date	Date	
Time	11.48 GMT									02/07/18	06/07/18	15/07/18	19/07/18	
Drawing Number HE PIN Originator Volume Location Type Role Number 514508 - MMSJV - ELS - SO - DR - L - 000019-36										Project Ref. No. 514508 Revision P03				

This map is reproduced from Ordnance Survey material with the permission of Ordnance Survey on behalf of the Controller of Her Majesty's Stationary Office © Crown copyright. Unauthorised reproduction infringes Crown copyright and may lead to prosecution or civil proceedings. ALI 00018928 2015

This drawing should not be relied on or used in circumstances other than those for which it was originally prepared and for which Mott MacDonald Sweco JV was commissioned. Mott MacDonald Sweco JV accepts no responsibility for this drawing to any party other than the person by whom it was commissioned. This drawing has been prepared for the titled project or named part thereof and should not be relied upon for any other project without an independent check being carried out as to its suitability and prior written authority of Mott MacDonald Sweco being obtained. Mott MacDonald Sweco JV accepts no responsibility or liability for the consequences of this drawing being used for a purpose other than the purposes for which it was commissioned. Any person using or relying on this drawing for such other purposes agrees, and will by such use or reliance be taken to confirm his agreement, to indemnify Mott MacDonald Sweco JV for all loss or damage resulting therefrom.



Notes		Location Plan		Rev	Date	Amendment Details	Rev		Date	Amendment Details	Drw'n	Chck'd	Apprv'd																																																																																																																																	
Elevation	4.546m			P01	29/03/18	First Issue																																																																																																																																								
Height of Camera Above Ground	1.65m			P02	17/05/18	Issue to HE																																																																																																																																								
Camera and Lens	Sony A7rII with 35mm			P03	19/07/18	Incl of Arco Compound																																																																																																																																								
Horizontal View Angle	75 degrees																																																																																																																																													
Viewing Distance	Arms Length																																																																																																																																													
Number of Frames	3																																																																																																																																													
Direction of View	Eastern																																																																																																																																													
Date	04/01/2017																																																																																																																																													
Time	12.07 GMT																																																																																																																																													
<table border="1"> <tr> <td>Rev</td> <td>P03</td> <td>Date</td> <td>20/07/2018</td> <td>Amendment Details</td> <td>Incl of Arco Compound</td> <td>Drw'n</td> <td>JR</td> <td>Chck'd</td> <td>CE</td> <td>Apprv'd</td> <td>AW</td> </tr> <tr> <td colspan="6"> Mott MacDonald Sweco </td> <td colspan="6"> Client </td> </tr> <tr> <td colspan="6">Drawing Status</td> <td colspan="6">Shared</td> </tr> <tr> <td colspan="6">Project Title</td> <td colspan="6">A63 CASTLE STREET IMPROVEMENTS, HULL</td> </tr> <tr> <td colspan="6">Drawing Title</td> <td colspan="6">Figure 9.6 Representative Viewpoints Viewpoint Three: Existing View Winter (sheet 1 of 3)</td> </tr> <tr> <td>Scale</td> <td>N/A</td> <td>Design</td> <td>SH</td> <td>Drawn</td> <td>JR</td> <td>Checked</td> <td>CE</td> <td>Approved</td> <td>AW</td> <td colspan="2"></td> </tr> <tr> <td>Original Size</td> <td></td> <td>Date</td> <td>02/07/18</td> <td>Date</td> <td>06/07/18</td> <td>Date</td> <td>15/07/18</td> <td>Date</td> <td>19/07/18</td> <td colspan="2"></td> </tr> <tr> <td colspan="6">Drawing Number</td> <td colspan="6">HE PIN Originator Volume Location Type Role Number</td> </tr> <tr> <td colspan="6"></td> <td colspan="6">514508 - MMSJV - ELS - SO - DR - L - 000019-37</td> </tr> <tr> <td colspan="6"></td> <td colspan="2">Project Ref. No.</td> <td colspan="4">514508</td> </tr> <tr> <td colspan="6"></td> <td colspan="2">Revision</td> <td colspan="4">P03</td> </tr> </table>											Rev	P03	Date	20/07/2018	Amendment Details	Incl of Arco Compound	Drw'n	JR	Chck'd	CE	Apprv'd	AW	Mott MacDonald Sweco						Client						Drawing Status						Shared						Project Title						A63 CASTLE STREET IMPROVEMENTS, HULL						Drawing Title						Figure 9.6 Representative Viewpoints Viewpoint Three: Existing View Winter (sheet 1 of 3)						Scale	N/A	Design	SH	Drawn	JR	Checked	CE	Approved	AW			Original Size		Date	02/07/18	Date	06/07/18	Date	15/07/18	Date	19/07/18			Drawing Number						HE PIN Originator Volume Location Type Role Number												514508 - MMSJV - ELS - SO - DR - L - 000019-37												Project Ref. No.		514508										Revision		P03			
Rev	P03	Date	20/07/2018	Amendment Details	Incl of Arco Compound	Drw'n	JR	Chck'd	CE	Apprv'd	AW																																																																																																																																			
Mott MacDonald Sweco						Client																																																																																																																																								
Drawing Status						Shared																																																																																																																																								
Project Title						A63 CASTLE STREET IMPROVEMENTS, HULL																																																																																																																																								
Drawing Title						Figure 9.6 Representative Viewpoints Viewpoint Three: Existing View Winter (sheet 1 of 3)																																																																																																																																								
Scale	N/A	Design	SH	Drawn	JR	Checked	CE	Approved	AW																																																																																																																																					
Original Size		Date	02/07/18	Date	06/07/18	Date	15/07/18	Date	19/07/18																																																																																																																																					
Drawing Number						HE PIN Originator Volume Location Type Role Number																																																																																																																																								
						514508 - MMSJV - ELS - SO - DR - L - 000019-37																																																																																																																																								
						Project Ref. No.		514508																																																																																																																																						
						Revision		P03																																																																																																																																						

This map is reproduced from Ordnance Survey material with the permission of Ordnance Survey on behalf of the Controller of Her Majesty's Stationary Office. Crown copyright. Unauthorised reproduction infringes Crown copyright and may lead to prosecution or civil proceedings. ALI 00018928 2015

This drawing should not be relied on or used in circumstances other than those for which it was originally prepared and for which Mott MacDonald Sweco JV was commissioned. Mott MacDonald Sweco JV accepts no responsibility for this drawing to any party other than the person by whom it was commissioned. This drawing has been prepared for the titled project or named part thereof and should not be relied upon for any other project without an independent check being carried out as to its suitability and prior written authority of Mott MacDonald Sweco being obtained. Mott MacDonald Sweco JV accepts no responsibility or liability for the consequences of this drawing being used for a purpose other than the purposes for which it was commissioned. Any person using or relying on this drawing for such other purposes agrees, and will by such use or reliance be taken to confirm his agreement, to indemnify Mott MacDonald Sweco JV for all loss or damage resulting therefrom.



Notes		Location Plan		Rev	Date	Amendment Details	Rev	Date	Amendment Details	Drw'n	Chck'd	Apprv'd																																																																																																		
Elevation	4.546m		P01	29/03/18	First Issue																																																																																																									
Height of Camera Above Ground	1.65m		P02	17/05/18	Issue to HE																																																																																																									
Camera and Lens	Sony A7rII with 35mm		P03	19/07/18	Incl of Arco Compound																																																																																																									
Horizontal View Angle	75 degrees																																																																																																													
Viewing Distance	Arms Length																																																																																																													
Number of Frames	3																																																																																																													
Direction of View	Western																																																																																																													
Date	04/01/2017																																																																																																													
Time	12.07 GMT																																																																																																													
<table border="1"> <tr> <td>Rev</td> <td>P03</td> <td>Date</td> <td>20/07/2018</td> <td>Amendment Details</td> <td>Incl of Arco Compound</td> <td>Drw'n</td> <td>JR</td> <td>Chck'd</td> <td>CE</td> <td>Apprv'd</td> <td>AW</td> </tr> <tr> <td colspan="10"> <p>Mott MacDonald Sweco</p> <p>Client </p> </td> </tr> <tr> <td colspan="10">Drawing Status Shared</td> <td>Suitability S4</td> </tr> <tr> <td colspan="10">Project Title A63 CASTLE STREET IMPROVEMENTS, HULL</td> </tr> <tr> <td colspan="10">Drawing Title Figure 9.6 Representative Viewpoints Viewpoint Three: Existing View Winter (sheet 3 of 3)</td> </tr> <tr> <td>Scale</td> <td>N/A</td> <td>Design</td> <td>SH</td> <td>Drawn</td> <td>JR</td> <td>Checked</td> <td>CE</td> <td>Approved</td> <td>AW</td> <td></td> <td></td> </tr> <tr> <td>Original Size</td> <td></td> <td>Date</td> <td>02/07/18</td> <td>Date</td> <td>06/07/18</td> <td>Date</td> <td>15/07/18</td> <td>Date</td> <td>19/07/18</td> <td></td> <td></td> </tr> <tr> <td colspan="10">Drawing Number HE PIN Originator Volume Location Type Role Number</td> <td>Project Ref. No.</td> <td>514508</td> </tr> <tr> <td colspan="10">514508 - MMSJV - ELS - SO - DR - L - 000019-39</td> <td>Revision</td> <td>P03</td> </tr> </table>										Rev	P03	Date	20/07/2018	Amendment Details	Incl of Arco Compound	Drw'n	JR	Chck'd	CE	Apprv'd	AW	<p>Mott MacDonald Sweco</p> <p>Client </p>										Drawing Status Shared										Suitability S4	Project Title A63 CASTLE STREET IMPROVEMENTS, HULL										Drawing Title Figure 9.6 Representative Viewpoints Viewpoint Three: Existing View Winter (sheet 3 of 3)										Scale	N/A	Design	SH	Drawn	JR	Checked	CE	Approved	AW			Original Size		Date	02/07/18	Date	06/07/18	Date	15/07/18	Date	19/07/18			Drawing Number HE PIN Originator Volume Location Type Role Number										Project Ref. No.	514508	514508 - MMSJV - ELS - SO - DR - L - 000019-39										Revision	P03
Rev	P03	Date	20/07/2018	Amendment Details	Incl of Arco Compound	Drw'n	JR	Chck'd	CE	Apprv'd	AW																																																																																																			
<p>Mott MacDonald Sweco</p> <p>Client </p>																																																																																																														
Drawing Status Shared										Suitability S4																																																																																																				
Project Title A63 CASTLE STREET IMPROVEMENTS, HULL																																																																																																														
Drawing Title Figure 9.6 Representative Viewpoints Viewpoint Three: Existing View Winter (sheet 3 of 3)																																																																																																														
Scale	N/A	Design	SH	Drawn	JR	Checked	CE	Approved	AW																																																																																																					
Original Size		Date	02/07/18	Date	06/07/18	Date	15/07/18	Date	19/07/18																																																																																																					
Drawing Number HE PIN Originator Volume Location Type Role Number										Project Ref. No.	514508																																																																																																			
514508 - MMSJV - ELS - SO - DR - L - 000019-39										Revision	P03																																																																																																			

This map is reproduced from Ordnance Survey material with the permission of Ordnance Survey on behalf of the Controller of Her Majesty's Stationary Office. O Crown copyright. Unauthorised reproduction infringes Crown copyright and may lead to prosecution or civil proceedings. ALI 00018928 2015

This drawing should not be relied on or used in circumstances other than those for which it was originally prepared and for which Mott MacDonald Sweco JV was commissioned. Mott MacDonald Sweco JV accepts no responsibility for this drawing to any party other than the person by whom it was commissioned. This drawing has been prepared for the titled project or named part thereof and should not be relied upon for any other project without an independent check being carried out as to its suitability and prior written authority of Mott MacDonald Sweco being obtained. Mott MacDonald Sweco JV accepts no responsibility or liability for the consequences of this drawing being used for a purpose other than that for which it was commissioned. Any person using or relying on this drawing for such other purposes agrees, and will by such use or reliance be taken to confirm his agreement, to indemnify Mott MacDonald Sweco JV for all loss or damage resulting therefrom.



Notes		Location Plan		Rev	Date	Amendment Details	Rev		Date	Amendment Details	Incl of Arco Compound	Drw'n	Chck'd	Apprv'd																																															
Elevation	4.546m			P01	29/03/18	First Issue																																																							
Height of Camera Above Ground	1.65m			P02	17/05/18	Issue to HE																																																							
Camera and Lens	Sony A7rII with 35mm			P03	19/07/18	Incl of Arco Compound																																																							
Horizontal View Angle	75 degrees																																																												
Viewing Distance	Arms Length																																																												
Number of Frames	3																																																												
Direction of View	Eastern																																																												
Date	03/10/2017																																																												
Time	11.31 GMT																																																												
<table border="1"> <tr> <td>Client</td> <td colspan="2">Mott MacDonald Sweco</td> <td colspan="2"></td> </tr> <tr> <td>Drawing Status</td> <td colspan="2">Shared</td> <td colspan="2">Suitability S4</td> </tr> <tr> <td>Project Title</td> <td colspan="4">A63 CASTLE STREET IMPROVEMENTS, HULL</td> </tr> <tr> <td>Drawing Title</td> <td colspan="4">Figure 9.6 Representative Viewpoints Viewpoint Three: Existing View Summer (sheet 1 of 3)</td> </tr> <tr> <td>Scale</td> <td>N/A</td> <td>Design SH</td> <td>Drawn JR</td> <td>Checked CE</td> </tr> <tr> <td>Original Size</td> <td>Date 02/07/18</td> <td>Date 06/07/18</td> <td>Date 15/07/18</td> <td>Date 19/07/18</td> </tr> <tr> <td>Drawing Number</td> <td>HE PIN</td> <td>Originator</td> <td>Volume</td> <td>Location</td> </tr> <tr> <td></td> <td>514508 - MMSJV</td> <td>ELS</td> <td>SO</td> <td>DR - L - 000019-40</td> </tr> <tr> <td>Project Ref. No.</td> <td colspan="3">514508</td> <td>Revision</td> </tr> <tr> <td></td> <td colspan="3">P03</td> <td></td> </tr> </table>												Client	Mott MacDonald Sweco				Drawing Status	Shared		Suitability S4		Project Title	A63 CASTLE STREET IMPROVEMENTS, HULL				Drawing Title	Figure 9.6 Representative Viewpoints Viewpoint Three: Existing View Summer (sheet 1 of 3)				Scale	N/A	Design SH	Drawn JR	Checked CE	Original Size	Date 02/07/18	Date 06/07/18	Date 15/07/18	Date 19/07/18	Drawing Number	HE PIN	Originator	Volume	Location		514508 - MMSJV	ELS	SO	DR - L - 000019-40	Project Ref. No.	514508			Revision		P03			
Client	Mott MacDonald Sweco																																																												
Drawing Status	Shared		Suitability S4																																																										
Project Title	A63 CASTLE STREET IMPROVEMENTS, HULL																																																												
Drawing Title	Figure 9.6 Representative Viewpoints Viewpoint Three: Existing View Summer (sheet 1 of 3)																																																												
Scale	N/A	Design SH	Drawn JR	Checked CE																																																									
Original Size	Date 02/07/18	Date 06/07/18	Date 15/07/18	Date 19/07/18																																																									
Drawing Number	HE PIN	Originator	Volume	Location																																																									
	514508 - MMSJV	ELS	SO	DR - L - 000019-40																																																									
Project Ref. No.	514508			Revision																																																									
	P03																																																												

This map is reproduced from Ordnance Survey material with the permission of Ordnance Survey on behalf of the Controller of Her Majesty's Stationary Office O Crown copyright. Unauthorised reproduction infringes Crown copyright and may lead to prosecution or civil proceedings. ALI 00018928 2015

This drawing should not be relied on or used in circumstances other than those for which it was originally prepared and for which Mott MacDonald Sweco JV was commissioned. Mott MacDonald Sweco JV accepts no responsibility for this drawing to any party other than the person by whom it was commissioned. This drawing has been prepared for the titled project or named part thereof and should not be relied upon for any other project without an independent check being carried out as to its suitability and prior written authority of Mott MacDonald Sweco being obtained. Mott MacDonald Sweco JV accepts no responsibility or liability for the consequences of this drawing being used for a purpose other than the purposes for which it was commissioned. Any person using or relying on this drawing for such other purposes agrees, and will by such use or reliance be taken to confirm his agreement, to indemnify Mott MacDonald Sweco JV for all loss or damage resulting therefrom.



Notes		Location Plan		Rev	Date	Amendment Details	Rev		Date	Amendment Details	Drw'n	Chck'd	Apprv'd							
Elevation	4.546m		P01	29/03/18	First Issue						JR	CE	AW							
Height of Camera Above Ground	1.65m		P02	17/05/18	Issue to HE						Mott MacDonald Sweco Client									
Camera and Lens	Sony A7r1l with 35mm		P03	19/07/18	Incl of Arco Compound						Drawing Status	Shared	Suitability	S4						
Horizontal View Angle	75 degrees										Project Title	A63 CASTLE STREET IMPROVEMENTS, HULL								
Viewing Distance	Arms Length										Drawing Title	Figure 9.6 Representative Viewpoints Viewpoint Three: Existing View Summer (sheet 3 of 3)								
Number of Frames	3										Scale	N/A	Design	SH	Drawn	JR	Checked	CE	Approved	AW
Direction of View	Western										Original Size	Date	02/07/18	Date	06/07/18	Date	15/07/18	Date	19/07/18	
Date	03/10/2017									Drawing Number	HE PIN Originator Volume Location Type Role Number 514508 - MMSJV - ELS - SO - DR - L - 000019-42									
Time	11.31 GMT										Project Ref. No.	514508		Revision	P03					

This map is reproduced from Ordnance Survey material with the permission of Ordnance Survey on behalf of the Controller of Her Majesty's Stationary Office O Crown copyright. Unauthorised reproduction infringes Crown copyright and may lead to prosecution or civil proceedings. ALI 00018928 2015

This drawing should not be relied on or used in circumstances other than those for which it was originally prepared and for which Mott MacDonald Sweco JV was commissioned. Mott MacDonald Sweco JV accepts no responsibility for this drawing to any party other than the person by whom it was commissioned. This drawing has been prepared for the titled project or named part thereof and should not be relied upon for any other project without an independent check being carried out as to its suitability and prior written authority of Mott MacDonald Sweco being obtained. Mott MacDonald Sweco JV accepts no responsibility or liability for the consequences of this drawing being used for a purpose other than the purposes for which it was commissioned. Any person using or relying on this drawing for such other purposes agrees, and will by such use or reliance be taken to confirm his agreement, to indemnify Mott MacDonald Sweco JV for all loss or damage resulting therefrom.



Notes		Location Plan		Rev	Date	Amendment Details		Rev	Date	Amendment Details		Drw'n	Chck'd	Apprv'd					
Elevation	4.546m			P01	29/03/18	First Issue													
Height of Camera Above Ground	1.65m			P02	17/05/18	Issue to HE													
Camera and Lens	Sony A7rII with 35mm			P03	19/07/18	Incl of Arco Compound													
Horizontal View Angle	75 degrees																		
Viewing Distance	Arms Length																		
Number of Frames	3																		
Direction of View	Eastern																		
Date	04/01/2017																		
Time	12.07 GMT																		
						Rev	P03	Date	20/07/2018	Amendment Details		Incl of Arco Compound	Drw'n	JR	Chck'd	CE	Apprv'd	AW	
							Mott MacDonald Sweco		Client										
				Drawing Status		Shared				Suitability		S4							
				Project Title		A63 CASTLE STREET IMPROVEMENTS, HULL													
				Drawing Title		Figure 9.6 Representative Viewpoints Viewpoint Three: Proposed View Preferred Option A: Winter of Year One (sheet 1 of 3)													
				Scale	N/A	Design	SH	Drawn	JR	Checked	CE	Approved	AW						
				Original Size		Date	02/07/18	Date	06/07/18	Date	15/07/18	Date	19/07/18						
				Drawing Number		HE PIN		Originator		Volume		Location		Type		Role		Number	
						514508 - MMSJV		- ELS		- SO		- DR		- L		- 000019-43		Project Ref. No. 514508	
																		Revision P03	

This map is reproduced from Ordnance Survey material with the permission of Ordnance Survey on behalf of the Controller of Her Majesty's Stationary Office. Crown copyright. Unauthorised reproduction infringes Crown copyright and may lead to prosecution or civil proceedings. ALI 00018928 2015

This drawing should not be relied on or used in circumstances other than those for which it was originally prepared and for which Mott MacDonald Sweco JV was commissioned. Mott MacDonald Sweco JV accepts no responsibility for this drawing to any party other than the person by whom it was commissioned. This drawing has been prepared for the titled project or named part thereof and should not be relied upon for any other project without an independent check being carried out as to its suitability and prior written authority of Mott MacDonald Sweco being obtained. Mott MacDonald Sweco JV accepts no responsibility or liability for the consequences of this drawing being used for a purpose other than that for which it was commissioned. Any person using or relying on this drawing for such other purposes agrees, and will by such use or reliance be taken to confirm his agreement, to indemnify Mott MacDonald Sweco JV for all loss or damage resulting therefrom.



Notes		Location Plan		Rev	Date	Amendment Details	Rev	Date	Amendment Details	Drw'n	Chck'd	Apprv'd			
Elevation	4.546m		P01	29/03/18	First Issue		P03	20/07/2018	Incl of Arco Compound	JR	CE	AW			
Height of Camera Above Ground	1.65m		P02	17/05/18	Issue to HE		Mott MacDonald Sweco Client								
Camera and Lens	Sony A7rII with 35mm		P03	19/07/18	Incl of Arco Compound										
Horizontal View Angle	75 degrees						Drawing Status	Shared	Suitability	S4					
Viewing Distance	Arms Length						Project Title	A63 CASTLE STREET IMPROVEMENTS, HULL							
Number of Frames	3						Drawing Title	Figure 9.6 Representative Viewpoints Viewpoint Three: Proposed View Preferred Option A: Winter of Year One (sheet 3 of 3)							
Direction of View	Western						Scale	N/A	Design	SH	Drawn	JR	Checked	CE	Approved
Date	04/01/2017					Original Size	Date	02/07/18	Date	06/07/18	Date	15/07/18	Date	19/07/18	
Time	12.07 GMT					Drawing Number	HE PIN Originator Volume Location Type Role Number 514508 - MMSJV - ELS - SO - DR - L - 000019-45					Project Ref. No.	514508		
												Revision	P03		

This map is reproduced from Ordnance Survey material with the permission of Ordnance Survey on behalf of the Controller of Her Majesty's Stationary Office. Crown copyright. Unauthorised reproduction infringes Crown copyright and may lead to prosecution or civil proceedings. ALI 00018928 2015

This drawing should not be relied on or used in circumstances other than those for which it was originally prepared and for which Mott MacDonald Sweco JV was commissioned. Mott MacDonald Sweco JV accepts no responsibility for this drawing to any party other than the person by whom it was commissioned. This drawing has been prepared for the titled project or named part thereof and should not be relied upon for any other project without an independent check being carried out as to its suitability and prior written authority of Mott MacDonald Sweco being obtained. Mott MacDonald Sweco JV accepts no responsibility or liability for the consequences of this drawing being used for a purpose other than the purposes for which it was commissioned. Any person using or relying on this drawing for such other purposes agrees, and will by such use or reliance be taken to confirm his agreement, to indemnify Mott MacDonald Sweco JV for all loss or damage resulting therefrom.



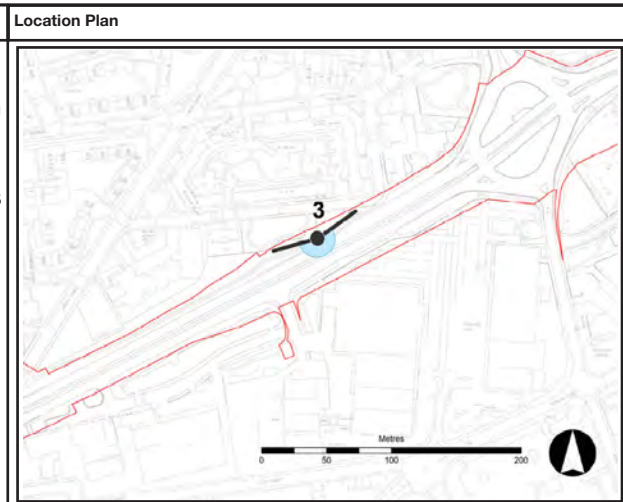
Notes		Location Plan		Rev	Date	Amendment Details					Rev	Date	Amendment Details	Drw'n	Chck'd	Apprv'd							
Elevation	4.546m			P01	29/03/18	First Issue																	
Height of Camera Above Ground	1.65m			P02	17/05/18	Issue to HE																	
Camera and Lens	Sony A7rII with 35mm			P03	19/07/18	Incl of Arco Compound																	
Horizontal View Angle	75 degrees																						
Viewing Distance	Arms Length																						
Number of Frames	3																						
Direction of View	Eastern																						
Date	04/01/2017																						
Time	12.07 GMT																						
												Rev	P03	Date	20/07/2018	Amendment Details	Incl of Arco Compound	Drw'n	JR	Chck'd	CE	Apprv'd	AW
												Mott MacDonald Sweco		Client									
														Drawing Status		Shared	Suitability		S4				
												Project Title		A63 CASTLE STREET IMPROVEMENTS, HULL									
												Drawing Title		Figure 9.6 Representative Viewpoints Viewpoint Three: Proposed View Alternative Option B: Winter of Year One (sheet 1 of 3)									
Scale		N/A	Design	SH	Drawn	JR	Checked	CE	Approved	AW													
Original Size		Date	02/07/18	Date	06/07/18	Date	15/07/18	Date	19/07/18														
Drawing Number												HE PIN	Originator	Volume	Location	Type	Role	Number	Project Ref. No.		514508		
												514508 - MMSJV - ELS - SO - DR - L - 000019-46						Revision		P03			

This map is reproduced from Ordnance Survey material with the permission of Ordnance Survey on behalf of the Controller of Her Majesty's Stationary Office. Crown copyright. Unauthorised reproduction infringes Crown copyright and may lead to prosecution or civil proceedings. ALI 00018928 2015

This drawing should not be relied on or used in circumstances other than those for which it was originally prepared and for which Mott MacDonald Sweco JV was commissioned. Mott MacDonald Sweco JV accepts no responsibility for this drawing to any party other than the person by whom it was commissioned. This drawing has been prepared for the titled project or named part thereof and should not be relied upon for any other project without an independent check being carried out as to its suitability and prior written authority of Mott MacDonald Sweco being obtained. Mott MacDonald Sweco JV accepts no responsibility or liability for the consequences of this drawing being used for a purpose other than the purposes for which it was commissioned. Any person using or relying on this drawing for such other purposes agrees, and will by such use or reliance be taken to confirm his agreement, to indemnify Mott MacDonald Sweco JV for all loss or damage resulting therefrom.



Notes	
Elevation	4.546m
Height of Camera Above Ground	1.65m
Camera and Lens	Sony A7rII with 35mm
Horizontal View Angle	75 degrees
Viewing Distance	Arms Length
Number of Frames	3
Direction of View	Southern
Date	04/01/2017
Time	12.07 GMT



Rev	Date	Amendment Details
P01	29/03/18	First Issue
P02	17/05/18	Issue to HE
P03	19/07/18	Incl of Arco Compound

Rev	Date	Amendment Details	Incl of Arco Compound	Drw'n	Chck'd	Apprv'd			
P03	20/07/2018			JR	CE	AW			
Mott MacDonald Sweco				Client					
Drawing Status Shared				Suitability S4					
Project Title A63 CASTLE STREET IMPROVEMENTS, HULL									
Drawing Title Figure 9.6 Representative Viewpoints Viewpoint Three: Proposed View Alternative Option B: Winter of Year One (sheet 2 of 3)									
Scale	N/A	Design	SH	Drawn	JR	Checked	CE	Approved	AW
Original Size	Date	02/07/18	Date	06/07/18	Date	15/07/18	Date	19/07/18	
Drawing Number HE PIN Originator Volume Location Type Role Number				Project Ref. No. 514508					
514508 - MMSJV - ELS - SO - DR - L - 000019-47				Revision P03					

This map is reproduced from Ordnance Survey material with the permission of Ordnance Survey on behalf of the Controller of Her Majesty's Stationary Office. Crown copyright. Unauthorised reproduction infringes Crown copyright and may lead to prosecution or civil proceedings. ALI 00018928 2015

This drawing should not be relied on or used in circumstances other than those for which it was originally prepared and for which Mott MacDonald Sweco JV was commissioned. Mott MacDonald Sweco JV accepts no responsibility for this drawing to any party other than the person by whom it was commissioned. This drawing has been prepared for the titled project or named part thereof and should not be relied upon for any other project without an independent check being carried out as to its suitability and prior written authority of Mott MacDonald Sweco being obtained. Mott MacDonald Sweco JV accepts no responsibility or liability for the consequences of this drawing being used for a purpose other than that for which it was commissioned. Any person using or relying on this drawing for such other purposes agrees, and will by such use or reliance be taken to confirm his agreement, to indemnify Mott MacDonald Sweco JV for all loss or damage resulting therefrom.



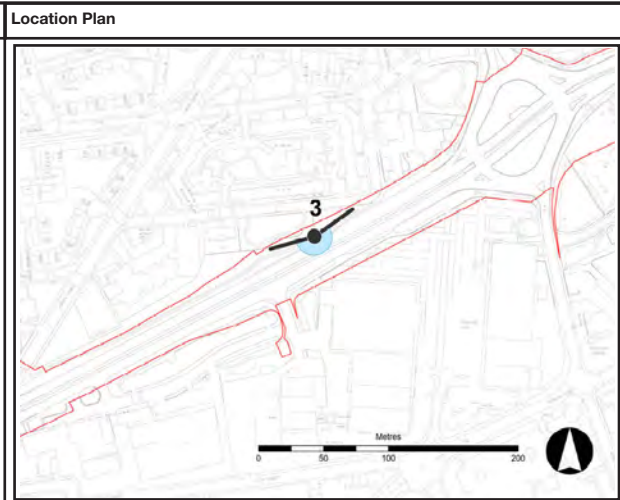
Notes		Location Plan		Rev	Date	Amendment Details		Rev	Date	Amendment Details		Drw'n	Chck'd	Apprv'd									
Elevation	4.546m		P01	29/03/18	First Issue																		
Height of Camera Above Ground	1.65m		P02	17/05/18	Issue to HE																		
Camera and Lens	Sony A7rII with 35mm		P03	19/07/18	Incl of Arco Compound																		
Horizontal View Angle	75 degrees																						
Viewing Distance	Arms Length																						
Number of Frames	3																						
Direction of View	Western																						
Date	04/01/2017																						
Time	12.07 GMT																						
								Rev	P03	Date	20/07/2018	Amendment Details		Incl of Arco Compound	Drw'n	JR	Chck'd	CE	Apprv'd	AW			
												Client											
										Drawing Status		Shared			Suitability S4								
										Project Title		A63 CASTLE STREET IMPROVEMENTS, HULL											
										Drawing Title		Figure 9.6 Representative Viewpoints Viewpoint Three: Proposed View Alternative Option B: Winter of Year One (sheet 3 of 3)											
				Scale	N/A	Design	SH	Drawn	JR	Checked	CE	Approved		AW									
				Original Size		Date	02/07/18	Date	06/07/18	Date	15/07/18	Date		19/07/18									
				Drawing Number		HE PIN		Originator		Volume		Location		Type		Role		Number		Project Ref. No.		514508	
																				Revision		P03	

This map is reproduced from Ordnance Survey material with the permission of Ordnance Survey on behalf of the Controller of Her Majesty's Stationary Office. Crown copyright. Unauthorised reproduction infringes Crown copyright and may lead to prosecution or civil proceedings. ALI 00018928 2015

This drawing should not be relied on or used in circumstances other than those for which it was originally prepared and for which Mott MacDonald Sweco JV was commissioned. Mott MacDonald Sweco JV accepts no responsibility for this drawing to any party other than the person by whom it was commissioned. This drawing has been prepared for the titled project or named part thereof and should not be relied upon for any other project without an independent check being carried out as to its suitability and prior written authority of Mott MacDonald Sweco being obtained. Mott MacDonald Sweco JV accepts no responsibility or liability for the consequences of this drawing being used for a purpose other than that for which it was commissioned. Any person using or relying on this drawing for such other purposes agrees, and will by such use or reliance be taken to confirm his agreement, to indemnify Mott MacDonald Sweco JV for all loss or damage resulting therefrom.



Notes	
Elevation	4.546m
Height of Camera Above Ground	1.65m
Camera and Lens	Sony A7rII with 35mm
Horizontal View Angle	75 degrees
Viewing Distance	Arms Length
Number of Frames	3
Direction of View	Eastern
Date	03/10/2017
Time	11.31 GMT



Rev	Date	Amendment Details
P01	29/03/18	First Issue
P02	17/05/18	Issue to HE
P03	19/07/18	Incl of Arco Compound

Rev	Date	Amendment Details	Drw'n	Chck'd	Apprv'd
P03	20/07/2018	Incl of Arco Compound	JR	CE	AW
<p align="center">Mott MacDonald Sweco</p>		Client			
Drawing Status		Shared	Suitability S4		
Project Title A63 CASTLE STREET IMPROVEMENTS, HULL					
Drawing Title Figure 9.6 Representative Viewpoints Viewpoint Three: Proposed View Preferred Option A: Summer of Year Fifteen (sheet 1 of 3)					
Scale	N/A	Design	SH	Drawn	JR
Checked	CE	Approved	AW		
Original Size	Date 02/07/18	Date 06/07/18	Date 15/07/18	Date 19/07/18	
Drawing Number		HE PIN Originator Volume Location Type Role Number			Project Ref. No.
514508 - MMSJV - ELS - SO - DR - L - 000019-49					514508
					Revision
					P03

This map is reproduced from Ordnance Survey material with the permission of Ordnance Survey on behalf of the Controller of Her Majesty's Stationary Office. Crown copyright. Unauthorised reproduction infringes Crown copyright and may lead to prosecution or civil proceedings. ALI 00018928 2015

This drawing should not be relied on or used in circumstances other than those for which it was originally prepared and for which Mott MacDonald Sweco JV was commissioned. Mott MacDonald Sweco JV accepts no responsibility for this drawing to any party other than the person by whom it was commissioned. This drawing has been prepared for the titled project or named part thereof and should not be relied upon for any other project without an independent check being carried out as to its suitability and prior written authority of Mott MacDonald Sweco being obtained. Mott MacDonald Sweco JV accepts no responsibility or liability for the consequences of this drawing being used for a purpose other than the purposes for which it was commissioned. Any person using or relying on this drawing for such other purposes agrees, and will by such use or reliance be taken to confirm his agreement, to indemnify Mott MacDonald Sweco JV for all loss or damage resulting therefrom.



Notes		Location Plan		Rev	Date	Amendment Details					Rev	Date	Amendment Details	Drw'n	Chck'd	Apprv'd						
Elevation	4.546m		P01	29/03/18	First Issue							P03	20/07/2018	Incl of Arco Compound	JR	CE	AW					
Height of Camera Above Ground	1.65m		P02	17/05/18	Issue to HE							Mott MacDonald Sweco Client		Drawing Status Shared Suitability S4 Project Title A63 CASTLE STREET IMPROVEMENTS, HULL Drawing Title Figure 9.6 Representative Viewpoints Viewpoint Three: Proposed View Preferred Option A: Summer of Year Fifteen (sheet 3 of 3)								
Camera and Lens	Sony A7rII with 35mm		P03	19/07/18	Incl of Arco Compound																	
Horizontal View Angle	75 degrees																					
Viewing Distance	Arms Length																					
Number of Frames	3																					
Direction of View	Western																					
Date	03/10/2017																					
Time	11.31 GMT																					
												Scale	N/A	Design	SH	Drawn	JR	Checked	CE	Approved	AW	
												Original Size	Date	02/07/18	Date	06/07/18	Date	15/07/18	Date	19/07/18		
												Drawing Number	HE PIN Originator Volume Location Type Role Number								Project Ref. No.	514508
												514508 - MMSJV - ELS - SO - DR - L - 000019-51								Revision	P03	

This map is reproduced from Ordnance Survey material with the permission of Ordnance Survey on behalf of the Controller of Her Majesty's Stationary Office. Crown copyright. Unauthorised reproduction infringes Crown copyright and may lead to prosecution or civil proceedings. ALI 00018928 2015

This drawing should not be relied on or used in circumstances other than those for which it was originally prepared and for which Mott MacDonald Sweco JV was commissioned. Mott MacDonald Sweco JV accepts no responsibility for this drawing to any party other than the person by whom it was commissioned. This drawing has been prepared for the titled project or named part thereof and should not be relied upon for any other project without an independent check being carried out as to its suitability and prior written authority of Mott MacDonald Sweco being obtained. Mott MacDonald Sweco JV accepts no responsibility or liability for the consequences of this drawing being used for a purpose other than that for which it was commissioned. Any person using or relying on this drawing for such other purposes agrees, and will by such use or reliance be taken to confirm his agreement, to indemnify Mott MacDonald Sweco JV for all loss or damage resulting therefrom.



Notes		Location Plan		Rev	Date	Amendment Details	Rev		Date	Amendment Details	Drw'n	Chck'd	Apprv'd																																																																																																																																						
Elevation	4.546m		P01	29/03/18	First Issue																																																																																																																																														
Height of Camera Above Ground	1.65m		P02	17/05/18	Issue to HE																																																																																																																																														
Camera and Lens	Sony A7rII with 35mm		P03	19/07/18	Incl of Arco Compound																																																																																																																																														
Horizontal View Angle	75 degrees																																																																																																																																																		
Viewing Distance	Arms Length																																																																																																																																																		
Number of Frames	3																																																																																																																																																		
Direction of View	Western																																																																																																																																																		
Date	03/10/2017																																																																																																																																																		
Time	11.31 GMT																																																																																																																																																		
<table border="1"> <tr> <td>Rev</td> <td>P03</td> <td>Date</td> <td>20/07/2018</td> <td>Amendment Details</td> <td>Incl of Arco Compound</td> <td>Drw'n</td> <td>JR</td> <td>Chck'd</td> <td>CE</td> <td>Apprv'd</td> <td>AW</td> </tr> <tr> <td colspan="10"> <p>Mott MacDonald Sweco</p> </td> <td colspan="2"> <p>Client</p> </td> </tr> <tr> <td colspan="6">Drawing Status</td> <td colspan="2">Shared</td> <td colspan="4">Suitability</td> <td>S4</td> </tr> <tr> <td colspan="12">Project Title</td> <td>A63 CASTLE STREET IMPROVEMENTS, HULL</td> </tr> <tr> <td colspan="12">Drawing Title</td> <td>Figure 9.6 Representative Viewpoints Viewpoint Three: Proposed View Alternative Option B: Summer of Year Fifteen (sheet 3 of 3)</td> </tr> <tr> <td>Scale</td> <td>N/A</td> <td>Design</td> <td>SH</td> <td>Drawn</td> <td>JR</td> <td>Checked</td> <td>CE</td> <td>Approved</td> <td>AW</td> <td colspan="2"></td> </tr> <tr> <td>Original Size</td> <td></td> <td>Date</td> <td>02/07/18</td> <td>Date</td> <td>06/07/18</td> <td>Date</td> <td>15/07/18</td> <td>Date</td> <td>19/07/18</td> <td colspan="2"></td> </tr> <tr> <td colspan="10">Drawing Number</td> <td colspan="2">HE PIN Originator Volume Location Type Role Number</td> </tr> <tr> <td colspan="10"></td> <td colspan="2">514508 - MMSJV - ELS - SO - DR - L - 000019-54</td> </tr> <tr> <td colspan="10"></td> <td colspan="2">Project Ref. No.</td> <td>514508</td> </tr> <tr> <td colspan="10"></td> <td colspan="2">Revision</td> <td>P03</td> </tr> </table>											Rev	P03	Date	20/07/2018	Amendment Details	Incl of Arco Compound	Drw'n	JR	Chck'd	CE	Apprv'd	AW	<p>Mott MacDonald Sweco</p>										<p>Client</p>		Drawing Status						Shared		Suitability				S4	Project Title												A63 CASTLE STREET IMPROVEMENTS, HULL	Drawing Title												Figure 9.6 Representative Viewpoints Viewpoint Three: Proposed View Alternative Option B: Summer of Year Fifteen (sheet 3 of 3)	Scale	N/A	Design	SH	Drawn	JR	Checked	CE	Approved	AW			Original Size		Date	02/07/18	Date	06/07/18	Date	15/07/18	Date	19/07/18			Drawing Number										HE PIN Originator Volume Location Type Role Number												514508 - MMSJV - ELS - SO - DR - L - 000019-54												Project Ref. No.		514508											Revision		P03
Rev	P03	Date	20/07/2018	Amendment Details	Incl of Arco Compound	Drw'n	JR	Chck'd	CE	Apprv'd	AW																																																																																																																																								
<p>Mott MacDonald Sweco</p>										<p>Client</p>																																																																																																																																									
Drawing Status						Shared		Suitability				S4																																																																																																																																							
Project Title												A63 CASTLE STREET IMPROVEMENTS, HULL																																																																																																																																							
Drawing Title												Figure 9.6 Representative Viewpoints Viewpoint Three: Proposed View Alternative Option B: Summer of Year Fifteen (sheet 3 of 3)																																																																																																																																							
Scale	N/A	Design	SH	Drawn	JR	Checked	CE	Approved	AW																																																																																																																																										
Original Size		Date	02/07/18	Date	06/07/18	Date	15/07/18	Date	19/07/18																																																																																																																																										
Drawing Number										HE PIN Originator Volume Location Type Role Number																																																																																																																																									
										514508 - MMSJV - ELS - SO - DR - L - 000019-54																																																																																																																																									
										Project Ref. No.		514508																																																																																																																																							
										Revision		P03																																																																																																																																							

This map is reproduced from Ordnance Survey material with the permission of Ordnance Survey on behalf of the Controller of Her Majesty's Stationary Office © Crown copyright. Unauthorised reproduction infringes Crown copyright and may lead to prosecution or civil proceedings. ALI 00018928 2015

This drawing should not be relied on or used in circumstances other than those for which it was originally prepared and for which Mott MacDonald Sweco JV was commissioned. Mott MacDonald Sweco JV accepts no responsibility for this drawing to any party other than the person by whom it was commissioned. This drawing has been prepared for the titled project or named part thereof and should not be relied upon for any other project without an independent check being carried out as to its suitability and prior written authority of Mott MacDonald Sweco being obtained. Mott MacDonald Sweco JV accepts no responsibility or liability for the consequences of this drawing being used for a purpose other than that for which it was commissioned. Any person using or relying on this drawing for such other purposes agrees, and will by such use or reliance be taken to confirm his agreement, to indemnify Mott MacDonald Sweco JV for all loss or damage resulting therefrom.



Notes		Location Plan		Rev	Date	Amendment Details	Rev		Date	Amendment Details	Drw'n	Chck'd	Apprv'd																																																																																																																																	
Elevation	4.778m		P01	29/03/18	First Issue																																																																																																																																									
Height of Camera Above Ground	1.65m		P02	17/05/18	Issue to HE																																																																																																																																									
Camera and Lens	Sony A7rII with 35mm		P03	19/07/18	Incl of Arco Compound																																																																																																																																									
Horizontal View Angle	75 degrees																																																																																																																																													
Viewing Distance	Arms Length																																																																																																																																													
Number of Frames	3																																																																																																																																													
Direction of View	Eastern																																																																																																																																													
Date	17/01/2017																																																																																																																																													
Time	10.48 GMT																																																																																																																																													
<table border="1"> <tr> <td>Rev</td> <td>P03</td> <td>Date</td> <td>20/07/2018</td> <td>Amendment Details</td> <td>Incl of Arco Compound</td> <td>Drw'n</td> <td>JR</td> <td>Chck'd</td> <td>CE</td> <td>Apprv'd</td> <td>AW</td> </tr> <tr> <td colspan="6"> <p>Mott MacDonald Sweco</p> </td> <td colspan="6"> <p>Client </p> </td> </tr> <tr> <td colspan="6">Drawing Status</td> <td colspan="6">Shared</td> </tr> <tr> <td colspan="6">Project Title</td> <td colspan="6">A63 CASTLE STREET IMPROVEMENTS, HULL</td> </tr> <tr> <td colspan="6">Drawing Title</td> <td colspan="6">Figure 9.6 Representative Viewpoints Viewpoint Four: Existing View Winter (sheet 1 of 3)</td> </tr> <tr> <td>Scale</td> <td>N/A</td> <td>Design</td> <td>SH</td> <td>Drawn</td> <td>JR</td> <td>Checked</td> <td>CE</td> <td>Approved</td> <td>AW</td> <td colspan="2"></td> </tr> <tr> <td>Original Size</td> <td></td> <td>Date</td> <td>02/07/18</td> <td>Date</td> <td>06/07/18</td> <td>Date</td> <td>15/07/18</td> <td>Date</td> <td>19/07/18</td> <td colspan="2"></td> </tr> <tr> <td colspan="6">Drawing Number</td> <td colspan="6">HE PIN Originator Volume Location Type Role Number</td> </tr> <tr> <td colspan="6"></td> <td colspan="6">514508 - MMSJV - ELS - SO - DR - L - 000019-55</td> </tr> <tr> <td colspan="6"></td> <td colspan="2">Project Ref. No.</td> <td colspan="4">514508</td> </tr> <tr> <td colspan="6"></td> <td colspan="2">Revision</td> <td colspan="4">P03</td> </tr> </table>											Rev	P03	Date	20/07/2018	Amendment Details	Incl of Arco Compound	Drw'n	JR	Chck'd	CE	Apprv'd	AW	<p>Mott MacDonald Sweco</p>						<p>Client </p>						Drawing Status						Shared						Project Title						A63 CASTLE STREET IMPROVEMENTS, HULL						Drawing Title						Figure 9.6 Representative Viewpoints Viewpoint Four: Existing View Winter (sheet 1 of 3)						Scale	N/A	Design	SH	Drawn	JR	Checked	CE	Approved	AW			Original Size		Date	02/07/18	Date	06/07/18	Date	15/07/18	Date	19/07/18			Drawing Number						HE PIN Originator Volume Location Type Role Number												514508 - MMSJV - ELS - SO - DR - L - 000019-55												Project Ref. No.		514508										Revision		P03			
Rev	P03	Date	20/07/2018	Amendment Details	Incl of Arco Compound	Drw'n	JR	Chck'd	CE	Apprv'd	AW																																																																																																																																			
<p>Mott MacDonald Sweco</p>						<p>Client </p>																																																																																																																																								
Drawing Status						Shared																																																																																																																																								
Project Title						A63 CASTLE STREET IMPROVEMENTS, HULL																																																																																																																																								
Drawing Title						Figure 9.6 Representative Viewpoints Viewpoint Four: Existing View Winter (sheet 1 of 3)																																																																																																																																								
Scale	N/A	Design	SH	Drawn	JR	Checked	CE	Approved	AW																																																																																																																																					
Original Size		Date	02/07/18	Date	06/07/18	Date	15/07/18	Date	19/07/18																																																																																																																																					
Drawing Number						HE PIN Originator Volume Location Type Role Number																																																																																																																																								
						514508 - MMSJV - ELS - SO - DR - L - 000019-55																																																																																																																																								
						Project Ref. No.		514508																																																																																																																																						
						Revision		P03																																																																																																																																						

This map is reproduced from Ordnance Survey material with the permission of Ordnance Survey on behalf of the Controller of Her Majesty's Stationary Office O Crown copyright. Unauthorised reproduction infringes Crown copyright and may lead to prosecution or civil proceedings. ALI 00018928 2015

This drawing should not be relied on or used in circumstances other than those for which it was originally prepared and for which Mott MacDonald Sweco JV was commissioned. Mott MacDonald Sweco JV accepts no responsibility for this drawing to any party other than the person by whom it was commissioned. This drawing has been prepared for the titled project or named part thereof and should not be relied upon for any other project without an independent check being carried out as to its suitability and prior written authority of Mott MacDonald Sweco being obtained. Mott MacDonald Sweco JV accepts no responsibility or liability for the consequences of this drawing being used for a purpose other than the purposes for which it was commissioned. Any person using or relying on this drawing for such other purposes agrees, and will by such use or reliance be taken to confirm his agreement, to indemnify Mott MacDonald Sweco JV for all loss or damage resulting therefrom.



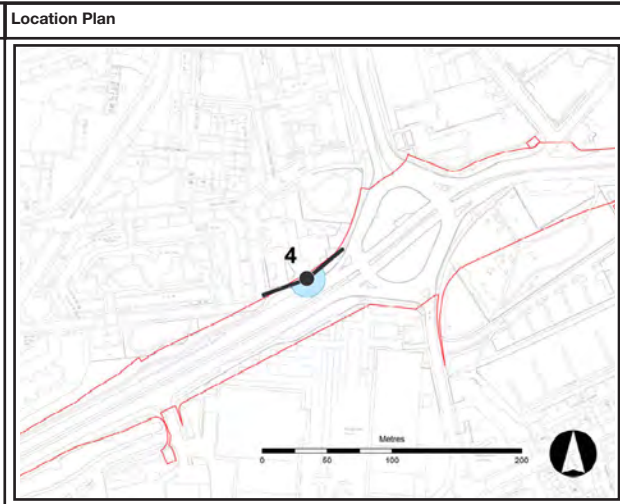
Notes		Location Plan	Rev	Date	Amendment Details	Rev	Date	Amendment Details	Incl of Arco Compound	Drw'n	Chck'd	Apprv'd							
Elevation	4.778m		P01	29/03/18	First Issue					JR	CE	AW							
Height of Camera Above Ground	1.65m		P02	17/05/18	Issue to HE					Mott MacDonald Sweco Client									
Camera and Lens	Sony A7rII with 35mm		P03	19/07/18	Incl of Arco Compound					Drawing Status	Shared	Suitability	S4						
Horizontal View Angle	75 degrees									Project Title	A63 CASTLE STREET IMPROVEMENTS, HULL								
Viewing Distance	Arms Length									Drawing Title	Figure 9.6 Representative Viewpoints Viewpoint Four: Existing View Winter (sheet 2 of 3)								
Number of Frames	3									Scale	N/A	Design	SH	Drawn	JR	Checked	CE	Approved	AW
Direction of View	Southern									Original Size	Date	02/07/18	Date	06/07/18	Date	15/07/18	Date	19/07/18	
Date	17/01/2017								Drawing Number	HE PIN Originator Volume Location Type Role Number 514508 - MMSJV - ELS - SO - DR - L - 000019-56									
Time	10.48 GMT									Project Ref. No.	514508		Revision	P03					

This map is reproduced from Ordnance Survey material with the permission of Ordnance Survey on behalf of the Controller of Her Majesty's Stationary Office. Crown copyright. Unauthorised reproduction infringes Crown copyright and may lead to prosecution or civil proceedings. ALI 00018928 2015

This drawing should not be relied on or used in circumstances other than those for which it was originally prepared and for which Mott MacDonald Sweco JV was commissioned. Mott MacDonald Sweco JV accepts no responsibility for this drawing to any party other than the person by whom it was commissioned. This drawing has been prepared for the titled project or named part thereof and should not be relied upon for any other project without an independent check being carried out as to its suitability and prior written authority of Mott MacDonald Sweco being obtained. Mott MacDonald Sweco JV accepts no responsibility or liability for the consequences of this drawing being used for a purpose other than the purposes for which it was commissioned. Any person using or relying on this drawing for such other purposes agrees, and will by such use or reliance be taken to confirm his agreement, to indemnify Mott MacDonald Sweco JV for all loss or damage resulting therefrom.



Notes	
Elevation	4.778m
Height of Camera Above Ground	1.65m
Camera and Lens	Sony A7rII with 35mm
Horizontal View Angle	75 degrees
Viewing Distance	Arms Length
Number of Frames	3
Direction of View	Western
Date	17/01/2017
Time	10.48 GMT



Rev	Date	Amendment Details
P01	29/03/18	First Issue
P02	17/05/18	Issue to HE
P03	19/07/18	Incl of Arco Compound

Rev	Date	Amendment Details	Drw'n	Chck'd	Apprv'd
P03	20/07/2018	Incl of Arco Compound	JR	CE	AW
Mott MacDonald Sweco		Client			
Drawing Status		Shared	Suitability S4		
Project Title A63 CASTLE STREET IMPROVEMENTS, HULL					
Drawing Title Figure 9.6 Representative Viewpoints Viewpoint Four: Existing View Winter (sheet 3 of 3)					
Scale	N/A	Design	SH	Drawn	JR
Checked	CE	Approved	AW		
Original Size	Date 02/07/18	Date 06/07/18	Date 15/07/18	Date 19/07/18	
Drawing Number HE PIN Originator Volume Location Type Role Number				Project Ref. No. 514508	
514508 - MMSJV - ELS - SO - DR - L - 000019-57				Revision P03	

This map is reproduced from Ordnance Survey material with the permission of Ordnance Survey on behalf of the Controller of Her Majesty's Stationary Office O Crown copyright. Unauthorised reproduction infringes Crown copyright and may lead to prosecution or civil proceedings. ALI 00018928 2015

This drawing should not be relied on or used in circumstances other than those for which it was originally prepared and for which Mott MacDonald Sweco JV was commissioned. Mott MacDonald Sweco JV accepts no responsibility for this drawing to any party other than the person by whom it was commissioned. This drawing has been prepared for the titled project or named part thereof and should not be relied upon for any other project without an independent check being carried out as to its suitability and prior written authority of Mott MacDonald Sweco being obtained. Mott MacDonald Sweco JV accepts no responsibility or liability for the consequences of this drawing being used for a purpose other than the purposes for which it was commissioned. Any person using or relying on this drawing for such other purposes agrees, and will by such use or reliance be taken to confirm his agreement, to indemnify Mott MacDonald Sweco JV for all loss or damage resulting therefrom.



Notes		Location Plan		Rev	Date	Amendment Details	Rev	Date	Amendment Details	Incl of Arco Compound	Drw'n	Chck'd	Apprv'd																																																																			
Elevation	4.778m		P01	29/03/18	First Issue																																																																											
Height of Camera Above Ground	1.65m		P02	17/05/18	Issue to HE																																																																											
Camera and Lens	Sony A7rII with 35mm		P03	19/07/18	Incl of Arco Compound																																																																											
Horizontal View Angle	75 degrees																																																																															
Viewing Distance	Arms Length																																																																															
Number of Frames	3																																																																															
Direction of View	Eastern																																																																															
Date	03/10/2017																																																																															
Time	11.14 GMT																																																																															
<table border="1"> <tr> <td>Client</td> <td colspan="3">Mott MacDonald Sweco</td> <td colspan="3">highways england</td> </tr> <tr> <td>Drawing Status</td> <td colspan="3">Shared</td> <td colspan="3">Suitability S4</td> </tr> <tr> <td>Project Title</td> <td colspan="6">A63 CASTLE STREET IMPROVEMENTS, HULL</td> </tr> <tr> <td>Drawing Title</td> <td colspan="6">Figure 9.6 Representative Viewpoints Viewpoint Four: Existing View Summer (sheet 1 of 3)</td> </tr> <tr> <td>Scale</td> <td>N/A</td> <td>Design</td> <td>SH</td> <td>Drawn</td> <td>JR</td> <td>Checked</td> <td>CE</td> <td>Approved</td> <td>AW</td> </tr> <tr> <td>Original Size</td> <td>Date</td> <td>02/07/18</td> <td>Date</td> <td>06/07/18</td> <td>Date</td> <td>15/07/18</td> <td>Date</td> <td>19/07/18</td> </tr> <tr> <td>Drawing Number</td> <td colspan="6">HE PIN Originator Volume Location Type Role Number 514508 - MMSJV - ELS - SO - DR - L - 000019-58</td> <td>Project Ref. No.</td> <td colspan="2">514508</td> </tr> <tr> <td></td> <td colspan="6"></td> <td>Revision</td> <td colspan="2">P03</td> </tr> </table>											Client	Mott MacDonald Sweco			highways england			Drawing Status	Shared			Suitability S4			Project Title	A63 CASTLE STREET IMPROVEMENTS, HULL						Drawing Title	Figure 9.6 Representative Viewpoints Viewpoint Four: Existing View Summer (sheet 1 of 3)						Scale	N/A	Design	SH	Drawn	JR	Checked	CE	Approved	AW	Original Size	Date	02/07/18	Date	06/07/18	Date	15/07/18	Date	19/07/18	Drawing Number	HE PIN Originator Volume Location Type Role Number 514508 - MMSJV - ELS - SO - DR - L - 000019-58						Project Ref. No.	514508									Revision	P03				
Client	Mott MacDonald Sweco			highways england																																																																												
Drawing Status	Shared			Suitability S4																																																																												
Project Title	A63 CASTLE STREET IMPROVEMENTS, HULL																																																																															
Drawing Title	Figure 9.6 Representative Viewpoints Viewpoint Four: Existing View Summer (sheet 1 of 3)																																																																															
Scale	N/A	Design	SH	Drawn	JR	Checked	CE	Approved	AW																																																																							
Original Size	Date	02/07/18	Date	06/07/18	Date	15/07/18	Date	19/07/18																																																																								
Drawing Number	HE PIN Originator Volume Location Type Role Number 514508 - MMSJV - ELS - SO - DR - L - 000019-58						Project Ref. No.	514508																																																																								
							Revision	P03																																																																								

This map is reproduced from Ordnance Survey material with the permission of Ordnance Survey on behalf of the Controller of Her Majesty's Stationary Office. Crown copyright. Unauthorised reproduction infringes Crown copyright and may lead to prosecution or civil proceedings. ALI 00018928 2015

This drawing should not be relied on or used in circumstances other than those for which it was originally prepared and for which Mott MacDonald Sweco JV was commissioned. Mott MacDonald Sweco JV accepts no responsibility for this drawing to any party other than the person by whom it was commissioned. This drawing has been prepared for the titled project or named part thereof and should not be relied upon for any other project without an independent check being carried out as to its suitability and prior written authority of Mott MacDonald Sweco being obtained. Mott MacDonald Sweco JV accepts no responsibility or liability for the consequences of this drawing being used for a purpose other than the purposes for which it was commissioned. Any person using or relying on this drawing for such other purposes agrees, and will by such use or reliance be taken to confirm his agreement, to indemnify Mott MacDonald Sweco JV for all loss or damage resulting therefrom.



Notes		Location Plan	Rev	Date	Amendment Details	Rev	Date	Amendment Details	Drw'n	Chck'd	Apprv'd		
Elevation	4.778m		P01	29/03/18	First Issue				JR	CE	AW		
Height of Camera Above Ground	1.65m		P02	17/05/18	Issue to HE								
Camera and Lens	Sony A7rII with 35mm		P03	19/07/18	Incl of Arco Compound								
Horizontal View Angle	75 degrees												
Viewing Distance	Arms Length												
Number of Frames	3												
Direction of View	Southern												
Date	03/10/2017												
Time	11.14 GMT												
									Mott MacDonald Sweco Client				
									Drawing Status Shared Suitability S4				
									Project Title A63 CASTLE STREET IMPROVEMENTS, HULL				
									Drawing Title Figure 9.6 Representative Viewpoints Viewpoint Four: Existing View Summer (sheet 2 of 3)				
									Scale N/A	Design SH	Drawn JR	Checked CE	Approved AW
									Original Size	Date 02/07/18	Date 06/07/18	Date 15/07/18	Date 19/07/18
									Drawing Number HE PIN Originator Volume Location Type Role Number 514508 - MMSJV - ELS - SO - DR - L - 000019-59				
									Project Ref. No. 514508		Revision P03		

This map is reproduced from Ordnance Survey material with the permission of Ordnance Survey on behalf of the Controller of Her Majesty's Stationary Office © Crown copyright. Unauthorised reproduction infringes Crown copyright and may lead to prosecution or civil proceedings. ALI 00018928 2015

This drawing should not be relied on or used in circumstances other than those for which it was originally prepared and for which Mott MacDonald Sweco JV was commissioned. Mott MacDonald Sweco JV accepts no responsibility for this drawing to any party other than the person by whom it was commissioned. This drawing has been prepared for the titled project or named part thereof and should not be relied upon for any other project without an independent check being carried out as to its suitability and prior written authority of Mott MacDonald Sweco being obtained. Mott MacDonald Sweco JV accepts no responsibility or liability for the consequences of this drawing being used for a purpose other than that for which it was commissioned. Any person using or relying on this drawing for such other purposes agrees, and will by such use or reliance be taken to confirm his agreement, to indemnify Mott MacDonald Sweco JV for all loss or damage resulting therefrom.



Notes		Location Plan		Rev	Date	Amendment Details	Rev	Date	Amendment Details	Drw'n	Chck'd	Apprv'd																																																																																																									
Elevation	4.778m		P01	29/03/18	First Issue					Mott MacDonald Sweco <small>Client</small> 																																																																																																											
Height of Camera Above Ground	1.65m		P02	17/05/18	Issue to HE																																																																																																																
Camera and Lens	Sony A7rII with 35mm		P03	19/07/18	Incl of Arco Compound																																																																																																																
Horizontal View Angle	75 degrees																																																																																																																				
Viewing Distance	Arms Length																																																																																																																				
Number of Frames	3																																																																																																																				
Direction of View	Western																																																																																																																				
Date	03/10/2017																																																																																																																				
Time	11.14 GMT																																																																																																																				
<table border="1"> <tr> <td>Rev</td> <td>P03</td> <td>Date</td> <td>20/07/2018</td> <td>Amendment Details</td> <td>Incl of Arco Compound</td> <td>Drw'n</td> <td>JR</td> <td>Chck'd</td> <td>CE</td> <td>Apprv'd</td> <td>AW</td> </tr> <tr> <td colspan="10"> Mott MacDonald Sweco <small>Client</small> </td> </tr> <tr> <td>Drawing Status</td> <td colspan="9">Shared</td> <td>Suitability</td> <td>S4</td> </tr> <tr> <td>Project Title</td> <td colspan="11">A63 CASTLE STREET IMPROVEMENTS, HULL</td> </tr> <tr> <td>Drawing Title</td> <td colspan="11">Figure 9.6 Representative Viewpoints Viewpoint Four: Existing View Summer (sheet 3 of 3)</td> </tr> <tr> <td>Scale</td> <td>N/A</td> <td>Design</td> <td>SH</td> <td>Drawn</td> <td>JR</td> <td>Checked</td> <td>CE</td> <td>Approved</td> <td colspan="3">AW</td> </tr> <tr> <td>Original Size</td> <td>Date</td> <td>02/07/18</td> <td>Date</td> <td>06/07/18</td> <td>Date</td> <td>15/07/18</td> <td>Date</td> <td colspan="4">19/07/18</td> </tr> <tr> <td>Drawing Number</td> <td colspan="10">HE PIN Originator Volume Location Type Role Number</td> <td>Project Ref. No.</td> <td>514508</td> </tr> <tr> <td></td> <td colspan="10">514508 - MMSJV - ELS - SO - DR - L - 000019-60</td> <td>Revision</td> <td>P03</td> </tr> </table>										Rev	P03	Date	20/07/2018	Amendment Details	Incl of Arco Compound	Drw'n	JR	Chck'd	CE	Apprv'd	AW	Mott MacDonald Sweco <small>Client</small> 										Drawing Status	Shared									Suitability	S4	Project Title	A63 CASTLE STREET IMPROVEMENTS, HULL											Drawing Title	Figure 9.6 Representative Viewpoints Viewpoint Four: Existing View Summer (sheet 3 of 3)											Scale	N/A	Design	SH	Drawn	JR	Checked	CE	Approved	AW			Original Size	Date	02/07/18	Date	06/07/18	Date	15/07/18	Date	19/07/18				Drawing Number	HE PIN Originator Volume Location Type Role Number										Project Ref. No.	514508		514508 - MMSJV - ELS - SO - DR - L - 000019-60										Revision	P03
Rev	P03	Date	20/07/2018	Amendment Details	Incl of Arco Compound	Drw'n	JR	Chck'd	CE	Apprv'd	AW																																																																																																										
Mott MacDonald Sweco <small>Client</small> 																																																																																																																					
Drawing Status	Shared									Suitability	S4																																																																																																										
Project Title	A63 CASTLE STREET IMPROVEMENTS, HULL																																																																																																																				
Drawing Title	Figure 9.6 Representative Viewpoints Viewpoint Four: Existing View Summer (sheet 3 of 3)																																																																																																																				
Scale	N/A	Design	SH	Drawn	JR	Checked	CE	Approved	AW																																																																																																												
Original Size	Date	02/07/18	Date	06/07/18	Date	15/07/18	Date	19/07/18																																																																																																													
Drawing Number	HE PIN Originator Volume Location Type Role Number										Project Ref. No.	514508																																																																																																									
	514508 - MMSJV - ELS - SO - DR - L - 000019-60										Revision	P03																																																																																																									

This map is reproduced from Ordnance Survey material with the permission of Ordnance Survey on behalf of the Controller of Her Majesty's Stationary Office © Crown copyright. Unauthorised reproduction infringes Crown copyright and may lead to prosecution or civil proceedings. ALI 00018928 2015

This drawing should not be relied on or used in circumstances other than those for which it was originally prepared and for which Mott MacDonald Sweco JV was commissioned. Mott MacDonald Sweco JV accepts no responsibility for this drawing to any party other than the person by whom it was commissioned. This drawing has been prepared for the titled project or named part thereof and should not be relied upon for any other project without an independent check being carried out as to its suitability and prior written authority of Mott MacDonald Sweco being obtained. Mott MacDonald Sweco JV accepts no responsibility or liability for the consequences of this drawing being used for a purpose other than the purposes for which it was commissioned. Any person using or relying on this drawing for such other purposes agrees, and will by such use or reliance be taken to confirm his agreement, to indemnify Mott MacDonald Sweco JV for all loss or damage resulting therefrom.



Notes		Location Plan		Rev	Date	Amendment Details	Rev	Date	Amendment Details	Drw'n	Chck'd	Apprv'd
Elevation	4.778m		P01	29/03/18	First Issue		P03	20/07/2018	Incl of Arco Compound	JR	CE	AW
Height of Camera Above Ground	1.65m		P02	17/05/18	Issue to HE		Mott MacDonald Sweco Client					
Camera and Lens	Sony A7rII with 35mm		P03	19/07/18	Incl of Arco Compound							
Horizontal View Angle	75 degrees		Drawing Status Shared Suitability S4									
Viewing Distance	Arms Length		Project Title A63 CASTLE STREET IMPROVEMENTS, HULL									
Number of Frames	3		Drawing Title Figure 9.6 Representative Viewpoints Viewpoint Four: Proposed View Preferred Option A: Winter of Year One (sheet 1 of 3)									
Direction of View	Eastern		Scale	N/A	Design	SH	Drawn	JR	Checked	CE	Approved	AW
Date	17/01/2017		Original Size		Date	02/07/18	Date	06/07/18	Date	15/07/18	Date	19/07/18
Time	10.48 GMT		Drawing Number HE PIN Originator Volume Location Type Role Number 514508 - MMSJV - ELS - SO - DR - L - 000019-61						Project Ref. No.	514508		
										Revision	P03	

This map is reproduced from Ordnance Survey material with the permission of Ordnance Survey on behalf of the Controller of Her Majesty's Stationary Office O Crown copyright. Unauthorised reproduction infringes Crown copyright and may lead to prosecution or civil proceedings. ALI 00018928 2015

This drawing should not be relied on or used in circumstances other than those for which it was originally prepared and for which Mott MacDonald Sweco JV was commissioned. Mott MacDonald Sweco JV accepts no responsibility for this drawing to any party other than the person by whom it was commissioned. This drawing has been prepared for the titled project or named part thereof and should not be relied upon for any other project without an independent check being carried out as to its suitability and prior written authority of Mott MacDonald Sweco being obtained. Mott MacDonald Sweco JV accepts no responsibility or liability for the consequences of this drawing being used for a purpose other than the purposes for which it was commissioned. Any person using or relying on this drawing for such other purposes agrees, and will by such use or reliance be taken to confirm his agreement, to indemnify Mott MacDonald Sweco JV for all loss or damage resulting therefrom.



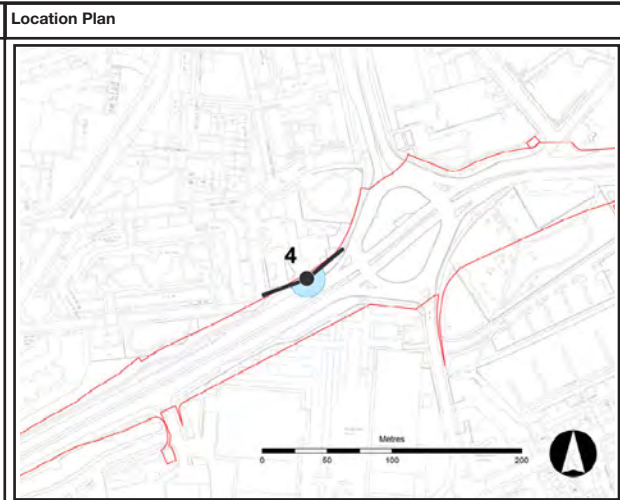
Notes		Location Plan		Rev	Date	Amendment Details	Rev	Date	Amendment Details	Incl of Arco Compound	Drw'n	Chck'd	Apprv'd							
Elevation	4.778m		P01	29/03/18	First Issue						JR	CE	AW							
Height of Camera Above Ground	1.65m		P02	17/05/18	Issue to HE						Mott MacDonald Sweco Client									
Camera and Lens	Sony A7rII with 35mm		P03	19/07/18	Incl of Arco Compound						Drawing Status	Shared								
Horizontal View Angle	75 degrees										Suitability	S4								
Viewing Distance	Arms Length										Project Title	A63 CASTLE STREET IMPROVEMENTS, HULL								
Number of Frames	3										Drawing Title	Figure 9.6 Representative Viewpoints Viewpoint Four: Proposed View Preferred Option A: Winter of Year One (sheet 2 of 3)								
Direction of View	Southern										Scale	N/A	Design	SH	Drawn	JR	Checked	CE	Approved	AW
Date	17/01/2017										Original Size	Date	02/07/18	Date	06/07/18	Date	15/07/18	Date	19/07/18	
Time	10.48 GMT									Drawing Number	HE PIN Originator Volume Location Type Role Number 514508 - MMSJV - ELS - SO - DR - L - 000019-62							Project Ref. No.	514508	
																	Revision	P03		

This map is reproduced from Ordnance Survey material with the permission of Ordnance Survey on behalf of the Controller of Her Majesty's Stationary Office. Crown copyright. Unauthorised reproduction infringes Crown copyright and may lead to prosecution or civil proceedings. ALI 00018928 2015

This drawing should not be relied on or used in circumstances other than those for which it was originally prepared and for which Mott MacDonald Sweco JV was commissioned. Mott MacDonald Sweco JV accepts no responsibility for this drawing to any party other than the person by whom it was commissioned. This drawing has been prepared for the titled project or named part thereof and should not be relied upon for any other project without an independent check being carried out as to its suitability and prior written authority of Mott MacDonald Sweco being obtained. Mott MacDonald Sweco JV accepts no responsibility or liability for the consequences of this drawing being used for a purpose other than the purposes for which it was commissioned. Any person using or relying on this drawing for such other purposes agrees, and will by such use or reliance be taken to confirm his agreement, to indemnify Mott MacDonald Sweco JV for all loss or damage resulting therefrom.



Notes	
Elevation	4.778m
Height of Camera Above Ground	1.65m
Camera and Lens	Sony A7rII with 35mm
Horizontal View Angle	75 degrees
Viewing Distance	Arms Length
Number of Frames	3
Direction of View	Western
Date	17/01/2017
Time	10.48 GMT



Rev	Date	Amendment Details
P01	29/03/18	First Issue
P02	17/05/18	Issue to HE
P03	19/07/18	Incl of Arco Compound

Rev	Date	Amendment Details	Drw'n	Chck'd	Apprv'd
P03	20/07/2018	Incl of Arco Compound	JR	CE	AW
Mott MacDonald Sweco		Client			
Drawing Status		Shared		Suitability S4	
Project Title A63 CASTLE STREET IMPROVEMENTS, HULL					
Drawing Title Figure 9.6 Representative Viewpoints Viewpoint Four: Proposed View Preferred Option A: Winter of Year One (sheet 3 of 3)					
Scale	N/A	Design	SH	Drawn	JR
Checked	CE	Approved	AW		
Original Size	Date 02/07/18	Date 06/07/18	Date 15/07/18	Date 19/07/18	
Drawing Number HE PIN Originator Volume Location Type Role Number				Project Ref. No. 514508	
514508 - MMSJV - ELS - SO - DR - L - 000019-63				Revision P03	

This map is reproduced from Ordnance Survey material with the permission of Ordnance Survey on behalf of the Controller of Her Majesty's Stationary Office O Crown copyright. Unauthorised reproduction infringes Crown copyright and may lead to prosecution or civil proceedings. ALI 00018928 2015

This drawing should not be relied on or used in circumstances other than those for which it was originally prepared and for which Mott MacDonald Sweco JV was commissioned. Mott MacDonald Sweco JV accepts no responsibility for this drawing to any party other than the person by whom it was commissioned. This drawing has been prepared for the titled project or named part thereof and should not be relied upon for any other project without an independent check being carried out as to its suitability and prior written authority of Mott MacDonald Sweco being obtained. Mott MacDonald Sweco JV accepts no responsibility or liability for the consequences of this drawing being used for a purpose other than the purposes for which it was commissioned. Any person using or relying on this drawing for such other purposes agrees, and will by such use or reliance be taken to confirm his agreement, to indemnify Mott MacDonald Sweco JV for all loss or damage resulting therefrom.



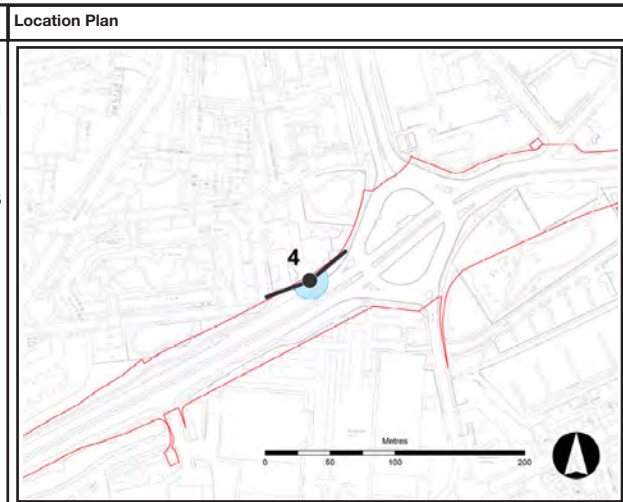
Notes		Location Plan	Rev	Date	Amendment Details	Rev	Date	Amendment Details	Incl of Arco Compound	Drw'n	Chck'd	Apprv'd		
Elevation	4.778m		P01	29/03/18	First Issue					JR	CE	AW		
Height of Camera Above Ground	1.65m		P02	17/05/18	Issue to HE					Mott MacDonald Sweco Client				
Camera and Lens	Sony A7rII with 35mm		P03	19/07/18	Incl of Arco Compound					Drawing Status Shared Suitability S4				
Horizontal View Angle	75 degrees									Project Title A63 CASTLE STREET IMPROVEMENTS, HULL				
Viewing Distance	Arms Length									Drawing Title Figure 9.6 Representative Viewpoints Viewpoint Four: Proposed View Alternative Option B: Winter of Year One (sheet 2 of 3)				
Number of Frames	3									Scale N/A	Design SH	Drawn JR	Checked CE	Approved AW
Direction of View	Southern									Original Size	Date 02/07/18	Date 06/07/18	Date 15/07/18	Date 19/07/18
Date	17/01/2017									Drawing Number HE PIN Originator Volume Location Type Role Number 514508 - MMSJV - ELS - SO - DR - L - 000019-65			Project Ref. No. 514508	
Time	10.48 GMT											Revision P03		

This map is reproduced from Ordnance Survey material with the permission of Ordnance Survey on behalf of the Controller of Her Majesty's Stationary Office. Crown copyright. Unauthorised reproduction infringes Crown copyright and may lead to prosecution or civil proceedings. ALI 00018928 2015

This drawing should not be relied on or used in circumstances other than those for which it was originally prepared and for which Mott MacDonald Sweco JV was commissioned. Mott MacDonald Sweco JV accepts no responsibility for this drawing to any party other than the person by whom it was commissioned. This drawing has been prepared for the titled project or named part thereof and should not be relied upon for any other project without an independent check being carried out as to its suitability and prior written authority of Mott MacDonald Sweco being obtained. Mott MacDonald Sweco JV accepts no responsibility or liability for the consequences of this drawing being used for a purpose other than the purposes for which it was commissioned. Any person using or relying on this drawing for such other purposes agrees, and will by such use or reliance be taken to confirm his agreement, to indemnify Mott MacDonald Sweco JV for all loss or damage resulting therefrom.



Notes	
Elevation	4.778m
Height of Camera Above Ground	1.65m
Camera and Lens	Sony A7rII with 35mm
Horizontal View Angle	75 degrees
Viewing Distance	Arms Length
Number of Frames	3
Direction of View	Western
Date	17/01/2017
Time	10.48 GMT



Rev	Date	Amendment Details
P01	29/03/18	First Issue
P02	17/05/18	Issue to HE
P03	19/07/18	Incl of Arco Compound

Rev	Date	Amendment Details	Drw'n	Chck'd	Apprv'd
P03	20/07/2018	Incl of Arco Compound	JR	CE	AW
Mott MacDonald Sweco		Client			
Drawing Status Shared		Suitability S4			
Project Title A63 CASTLE STREET IMPROVEMENTS, HULL					
Drawing Title Figure 9.6 Representative Viewpoints Viewpoint Four: Proposed View Alternative Option B: Winter of Year One (sheet 3 of 3)					
Scale	N/A	Design	SH	Drawn	JR
Checked	CE	Approved	AW		
Original Size	Date 02/07/18	Date	06/07/18	Date	15/07/18
Date	19/07/18				
Drawing Number HE PIN Originator Volume Location Type Role Number 514508 - MMSJV - ELS - SO - DR - L - 000019-66					Project Ref. No. 514508 Revision P03

This map is reproduced from Ordnance Survey material with the permission of Ordnance Survey on behalf of the Controller of Her Majesty's Stationary Office O Crown copyright. Unauthorised reproduction infringes Crown copyright and may lead to prosecution or civil proceedings. ALI 00018928 2015

This drawing should not be relied on or used in circumstances other than those for which it was originally prepared and for which Mott MacDonald Sweco JV was commissioned. Mott MacDonald Sweco JV accepts no responsibility for this drawing to any party other than the person by whom it was commissioned. This drawing has been prepared for the titled project or named part thereof and should not be relied upon for any other project without an independent check being carried out as to its suitability and prior written authority of Mott MacDonald Sweco being obtained. Mott MacDonald Sweco JV accepts no responsibility or liability for the consequences of this drawing being used for a purpose other than the purposes for which it was commissioned. Any person using or relying on this drawing for such other purposes agrees, and will by such use or reliance be taken to confirm his agreement, to indemnify Mott MacDonald Sweco JV for all loss or damage resulting therefrom.



Notes		Location Plan	Rev	Date	Amendment Details	Rev	Date	Amendment Details	Incl of Arco Compound	Drw'n	Chck'd	Apprv'd							
Elevation	4.778m		P01	29/03/18	First Issue					JR	CE	AW							
Height of Camera Above Ground	1.65m		P02	17/05/18	Issue to HE					Mott MacDonald Sweco Client									
Camera and Lens	Sony A7rII with 35mm		P03	19/07/18	Incl of Arco Compound					Drawing Status Shared Suitability S4									
Horizontal View Angle	75 degrees									Project Title A63 CASTLE STREET IMPROVEMENTS, HULL									
Viewing Distance	Arms Length									Drawing Title Figure 9.6 Representative Viewpoints Viewpoint Four: Proposed View Preferred Option A: Summer of Year Fifteen (sheet 1 of 3)									
Number of Frames	3									Scale	N/A	Design	SH	Drawn	JR	Checked	CE	Approved	AW
Direction of View	Eastern									Original Size	Date	02/07/18	Date	06/07/18	Date	15/07/18	Date	19/07/18	
Date	03/10/2017								Drawing Number HE PIN Originator Volume Location Type Role Number 514508 - MMSJV - ELS - SO - DR - L - 000019-67										
Time	11.14 GMT								Project Ref. No. 514508 Revision P03										

This map is reproduced from Ordnance Survey material with the permission of Ordnance Survey on behalf of the Controller of Her Majesty's Stationary Office © Crown copyright. Unauthorised reproduction infringes Crown copyright and may lead to prosecution or civil proceedings. ALI 00018928 2015

This drawing should not be relied on or used in circumstances other than those for which it was originally prepared and for which Mott MacDonald Sweco JV was commissioned. Mott MacDonald Sweco JV accepts no responsibility for this drawing to any party other than the person by whom it was commissioned. This drawing has been prepared for the titled project or named part thereof and should not be relied upon for any other project without an independent check being carried out as to its suitability and prior written authority of Mott MacDonald Sweco being obtained. Mott MacDonald Sweco JV accepts no responsibility or liability for the consequences of this drawing being used for a purpose other than the purposes for which it was commissioned. Any person using or relying on this drawing for such other purposes agrees, and will by such use or reliance be taken to confirm his agreement, to indemnify Mott MacDonald Sweco JV for all loss or damage resulting therefrom.



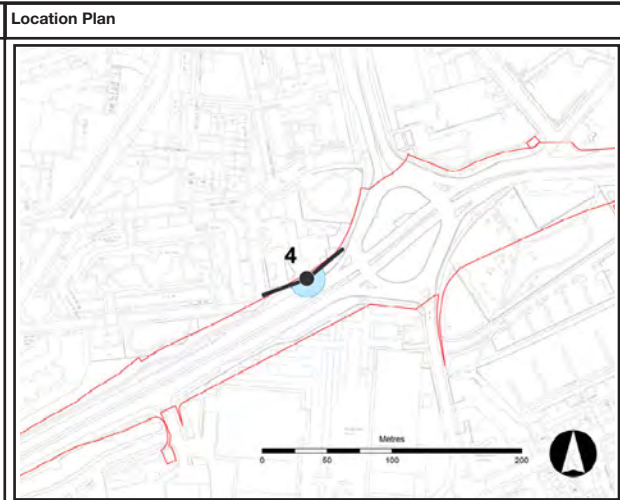
Notes		Location Plan		Rev	Date	Amendment Details	Rev	Date	Amendment Details	Drw'n	Chck'd	Apprv'd																																																																																																							
Elevation	4.778m		P01	29/03/18	First Issue																																																																																																														
Height of Camera Above Ground	1.65m		P02	17/05/18	Issue to HE																																																																																																														
Camera and Lens	Sony A7rII with 35mm		P03	19/07/18	Incl of Arco Compound																																																																																																														
Horizontal View Angle	75 degrees																																																																																																																		
Viewing Distance	Arms Length																																																																																																																		
Number of Frames	3																																																																																																																		
Direction of View	Southern																																																																																																																		
Date	03/10/2017																																																																																																																		
Time	11.14 GMT																																																																																																																		
<table border="1"> <tr> <td>Rev</td> <td>P03</td> <td>Date</td> <td>20/07/2018</td> <td>Amendment Details</td> <td>Incl of Arco Compound</td> <td>Drw'n</td> <td>JR</td> <td>Chck'd</td> <td>CE</td> <td>Apprv'd</td> <td>AW</td> </tr> <tr> <td colspan="10"> <p>Mott MacDonald Sweco</p> <p>Client </p> </td> </tr> <tr> <td colspan="10">Drawing Status Shared</td> <td colspan="2">Suitability S4</td> </tr> <tr> <td colspan="12">Project Title A63 CASTLE STREET IMPROVEMENTS, HULL</td> </tr> <tr> <td colspan="12">Drawing Title Figure 9.6 Representative Viewpoints Viewpoint Four: Proposed View Preferred Option A: Summer of Year Fifteen (sheet 2 of 3)</td> </tr> <tr> <td>Scale</td> <td>N/A</td> <td>Design</td> <td>SH</td> <td>Drawn</td> <td>JR</td> <td>Checked</td> <td>CE</td> <td>Approved</td> <td>AW</td> <td colspan="2"></td> </tr> <tr> <td>Original Size</td> <td></td> <td>Date</td> <td>02/07/18</td> <td>Date</td> <td>06/07/18</td> <td>Date</td> <td>15/07/18</td> <td>Date</td> <td>19/07/18</td> <td colspan="2"></td> </tr> <tr> <td colspan="10">Drawing Number HE PIN Originator Volume Location Type Role Number</td> <td colspan="2">Project Ref. No. 514508</td> </tr> <tr> <td colspan="10">514508 - MMSJV - ELS - SO - DR - L - 000019-68</td> <td colspan="2">Revision P03</td> </tr> </table>										Rev	P03	Date	20/07/2018	Amendment Details	Incl of Arco Compound	Drw'n	JR	Chck'd	CE	Apprv'd	AW	<p>Mott MacDonald Sweco</p> <p>Client </p>										Drawing Status Shared										Suitability S4		Project Title A63 CASTLE STREET IMPROVEMENTS, HULL												Drawing Title Figure 9.6 Representative Viewpoints Viewpoint Four: Proposed View Preferred Option A: Summer of Year Fifteen (sheet 2 of 3)												Scale	N/A	Design	SH	Drawn	JR	Checked	CE	Approved	AW			Original Size		Date	02/07/18	Date	06/07/18	Date	15/07/18	Date	19/07/18			Drawing Number HE PIN Originator Volume Location Type Role Number										Project Ref. No. 514508		514508 - MMSJV - ELS - SO - DR - L - 000019-68										Revision P03	
Rev	P03	Date	20/07/2018	Amendment Details	Incl of Arco Compound	Drw'n	JR	Chck'd	CE	Apprv'd	AW																																																																																																								
<p>Mott MacDonald Sweco</p> <p>Client </p>																																																																																																																			
Drawing Status Shared										Suitability S4																																																																																																									
Project Title A63 CASTLE STREET IMPROVEMENTS, HULL																																																																																																																			
Drawing Title Figure 9.6 Representative Viewpoints Viewpoint Four: Proposed View Preferred Option A: Summer of Year Fifteen (sheet 2 of 3)																																																																																																																			
Scale	N/A	Design	SH	Drawn	JR	Checked	CE	Approved	AW																																																																																																										
Original Size		Date	02/07/18	Date	06/07/18	Date	15/07/18	Date	19/07/18																																																																																																										
Drawing Number HE PIN Originator Volume Location Type Role Number										Project Ref. No. 514508																																																																																																									
514508 - MMSJV - ELS - SO - DR - L - 000019-68										Revision P03																																																																																																									

This map is reproduced from Ordnance Survey material with the permission of Ordnance Survey on behalf of the Controller of Her Majesty's Stationary Office. Crown copyright. Unauthorised reproduction infringes Crown copyright and may lead to prosecution or civil proceedings. ALI 00018928 2015

This drawing should not be relied on or used in circumstances other than those for which it was originally prepared and for which Mott MacDonald Sweco JV was commissioned. Mott MacDonald Sweco JV accepts no responsibility for this drawing to any party other than the person by whom it was commissioned. This drawing has been prepared for the titled project or named part thereof and should not be relied upon for any other project without an independent check being carried out as to its suitability and prior written authority of Mott MacDonald Sweco being obtained. Mott MacDonald Sweco JV accepts no responsibility or liability for the consequences of this drawing being used for a purpose other than that for which it was commissioned. Any person using or relying on this drawing for such other purposes agrees, and will by such use or reliance be taken to confirm his agreement, to indemnify Mott MacDonald Sweco JV for all loss or damage resulting therefrom.



Notes	
Elevation	4.778m
Height of Camera Above Ground	1.65m
Camera and Lens	Sony A7rII with 35mm
Horizontal View Angle	75 degrees
Viewing Distance	Arms Length
Number of Frames	3
Direction of View	Western
Date	03/10/2017
Time	11.14 GMT



Rev	Date	Amendment Details
P01	29/03/18	First Issue
P02	17/05/18	Issue to HE
P03	19/07/18	Incl of Arco Compound

Rev	Date	Amendment Details	Drw'n	Chck'd	Apprv'd
P03	20/07/2018	Incl of Arco Compound	JR	CE	AW
Mott MacDonald Sweco		Client			
		Drawing Status Shared		Suitability S4	
Project Title A63 CASTLE STREET IMPROVEMENTS, HULL					
Drawing Title Figure 9.6 Representative Viewpoints Viewpoint Four: Proposed View Preferred Option A: Summer of Year Fifteen (sheet 3 of 3)					
Scale	N/A	Design	SH	Drawn	JR
Checked	CE	Approved	AW		
Original Size	Date 02/07/18	Date	06/07/18	Date	15/07/18
Date	19/07/18				
Drawing Number HE PIN Originator Volume Location Type Role Number				Project Ref. No. 514508	
514508 - MMSJV - ELS - SO - DR - L - 000019-69				Revision P03	

This map is reproduced from Ordnance Survey material with the permission of Ordnance Survey on behalf of the Controller of Her Majesty's Stationary Office. Crown copyright. Unauthorised reproduction infringes Crown copyright and may lead to prosecution or civil proceedings. ALI 00018928 2015

This drawing should not be relied on or used in circumstances other than those for which it was originally prepared and for which Mott MacDonald Sweco JV was commissioned. Mott MacDonald Sweco JV accepts no responsibility for this drawing to any party other than the person by whom it was commissioned. This drawing has been prepared for the titled project or named part thereof and should not be relied upon for any other project without an independent check being carried out as to its suitability and prior written authority of Mott MacDonald Sweco being obtained. Mott MacDonald Sweco JV accepts no responsibility or liability for the consequences of this drawing being used for a purpose other than the purposes for which it was commissioned. Any person using or relying on this drawing for such other purposes agrees, and will by such use or reliance be taken to confirm his agreement, to indemnify Mott MacDonald Sweco JV for all loss or damage resulting therefrom.



Notes		Location Plan		Rev	Date	Amendment Details	Rev	Date	Amendment Details	Incl of Arco Compound	Drw'n	Chck'd	Apprv'd							
Elevation	4.778m		P01	29/03/18	First Issue						JR	CE	AW							
Height of Camera Above Ground	1.65m		P02	17/05/18	Issue to HE						Mott MacDonald Sweco Client									
Camera and Lens	Sony A7rII with 35mm		P03	19/07/18	Incl of Arco Compound						Drawing Status	Shared								
Horizontal View Angle	75 degrees										Suitability	S4								
Viewing Distance	Arms Length										Project Title	A63 CASTLE STREET IMPROVEMENTS, HULL								
Number of Frames	3										Drawing Title	Figure 9.6 Representative Viewpoints Viewpoint Four: Proposed View Alternative Option B: Summer of Year Fifteen (sheet 1 of 3)								
Direction of View	Eastern										Scale	N/A	Design	SH	Drawn	JR	Checked	CE	Approved	AW
Date	03/10/2017										Original Size	Date	02/07/18	Date	06/07/18	Date	15/07/18	Date	19/07/18	
Time	11.14 GMT										Drawing Number	HE PIN Originator Volume Location Type Role Number 514508 - MMSJV - ELS - SO - DR - L - 000019-70								
												Project Ref. No.	514508		Revision	P03				

This map is reproduced from Ordnance Survey material with the permission of Ordnance Survey on behalf of the Controller of Her Majesty's Stationary Office. Crown copyright. Unauthorised reproduction infringes Crown copyright and may lead to prosecution or civil proceedings. ALI 00018928 2015

This drawing should not be relied on or used in circumstances other than those for which it was originally prepared and for which Mott MacDonald Sweco JV was commissioned. Mott MacDonald Sweco JV accepts no responsibility for this drawing to any party other than the person by whom it was commissioned. This drawing has been prepared for the titled project or named part thereof and should not be relied upon for any other project without an independent check being carried out as to its suitability and prior written authority of Mott MacDonald Sweco being obtained. Mott MacDonald Sweco JV accepts no responsibility or liability for the consequences of this drawing being used for a purpose other than the purposes for which it was commissioned. Any person using or relying on this drawing for such other purposes agrees, and will by such use or reliance be taken to confirm his agreement, to indemnify Mott MacDonald Sweco JV for all loss or damage resulting therefrom.



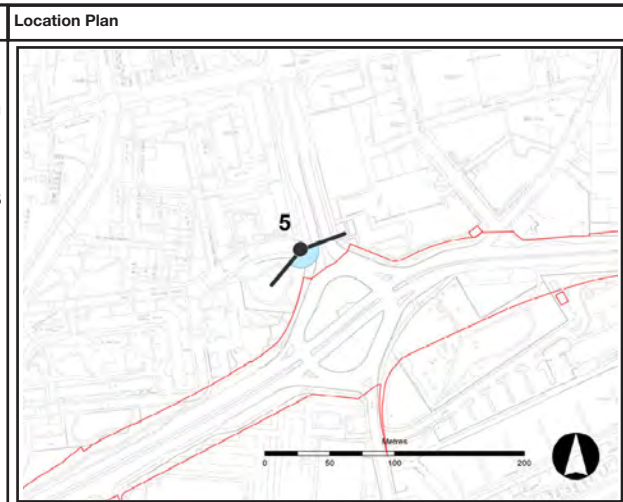
Notes		Location Plan	Rev	Date	Amendment Details	Rev	Date	Amendment Details	Drw'n	Chck'd	Apprv'd				
Elevation	4.778m		P01	29/03/18	First Issue				JR	CE	AW				
Height of Camera Above Ground	1.65m		P02	17/05/18	Issue to HE										
Camera and Lens	Sony A7rII with 35mm		P03	19/07/18	Incl of Arco Compound										
Horizontal View Angle	75 degrees														
Viewing Distance	Arms Length														
Number of Frames	3														
Direction of View	Southern														
Date	03/10/2017														
Time	11.14 GMT														
						Rev	P03	Date	20/07/2018	Amendment Details	Incl of Arco Compound				
									Client						
						Drawing Status	Shared				Suitability	S4			
						Project Title	A63 CASTLE STREET IMPROVEMENTS, HULL								
						Drawing Title	Figure 9.6 Representative Viewpoints Viewpoint Four: Proposed View Alternative Option B: Summer of Year Fifteen (sheet 2 of 3)								
						Scale	N/A	Design	SH	Drawn	JR	Checked	CE	Approved	AW
						Original Size	Date	02/07/18	Date	06/07/18	Date	15/07/18	Date	19/07/18	
						Drawing Number	HE PIN Originator Volume Location Type Role Number 514508 - MMSJV - ELS - SO - DR - L - 000019-71					Project Ref. No.	514508		
												Revision	P03		

This map is reproduced from Ordnance Survey material with the permission of Ordnance Survey on behalf of the Controller of Her Majesty's Stationary Office. Crown copyright. Unauthorised reproduction infringes Crown copyright and may lead to prosecution or civil proceedings. ALI 00018928 2015

This drawing should not be relied on or used in circumstances other than those for which it was originally prepared and for which Mott MacDonald Sweco JV was commissioned. Mott MacDonald Sweco JV accepts no responsibility for this drawing to any party other than the person by whom it was commissioned. This drawing has been prepared for the titled project or named part thereof and should not be relied upon for any other project without an independent check being carried out as to its suitability and prior written authority of Mott MacDonald Sweco being obtained. Mott MacDonald Sweco JV accepts no responsibility or liability for the consequences of this drawing being used for a purpose other than the purposes for which it was commissioned. Any person using or relying on this drawing for such other purposes agrees, and will by such use or reliance be taken to confirm his agreement, to indemnify Mott MacDonald Sweco JV for all loss or damage resulting therefrom.



Notes	
Elevation	4.614m
Height of Camera Above Ground	1.65m
Camera and Lens	Sony A7rII with 35mm
Horizontal View Angle	75 degrees
Viewing Distance	Arms Length
Number of Frames	2
Direction of View	Eastern
Date	17/01/2017
Time	10.35 GMT



Rev	Date	Amendment Details
P01	29/03/18	First Issue
P02	17/05/18	Issue to HE
P03	19/07/18	Incl of Arco Compound

Rev	Date	Amendment Details	Incl of Arco Compound	Drw'n	Chck'd	Apprv'd
P03	20/07/2018			JR	CE	AW
Mott MacDonald Sweco				Client		
Drawing Status Shared				Suitability S4		
Project Title A63 CASTLE STREET IMPROVEMENTS, HULL						
Drawing Title Figure 9.6 Representative Viewpoints Viewpoint Five: Existing View Winter (sheet 1 of 2)						
Scale N/A	Design SH	Drawn JR	Checked CE	Approved AW		
Original Size	Date 02/07/18	Date 06/07/18	Date 15/07/18	Date 19/07/18		
Drawing Number HE PIN Originator Volume Location Type Role Number				Project Ref. No. 514508		
514508 - MMSJV - ELS - SO - DR - L - 000019-73				Revision P03		

This map is reproduced from Ordnance Survey material with the permission of Ordnance Survey on behalf of the Controller of Her Majesty's Stationary Office O Crown copyright. Unauthorised reproduction infringes Crown copyright and may lead to prosecution or civil proceedings. ALI 00018928 2015

This drawing should not be relied on or used in circumstances other than those for which it was originally prepared and for which Mott MacDonald Sweco JV was commissioned. Mott MacDonald Sweco JV accepts no responsibility for this drawing to any party other than the person by whom it was commissioned. This drawing has been prepared for the titled project or named part thereof and should not be relied upon for any other project without an independent check being carried out as to its suitability and prior written authority of Mott MacDonald Sweco being obtained. Mott MacDonald Sweco JV accepts no responsibility or liability for the consequences of this drawing being used for a purpose other than that for which it was commissioned. Any person using or relying on this drawing for such other purposes agrees, and will by such use or reliance be taken to confirm his agreement, to indemnify Mott MacDonald Sweco JV for all loss or damage resulting therefrom.



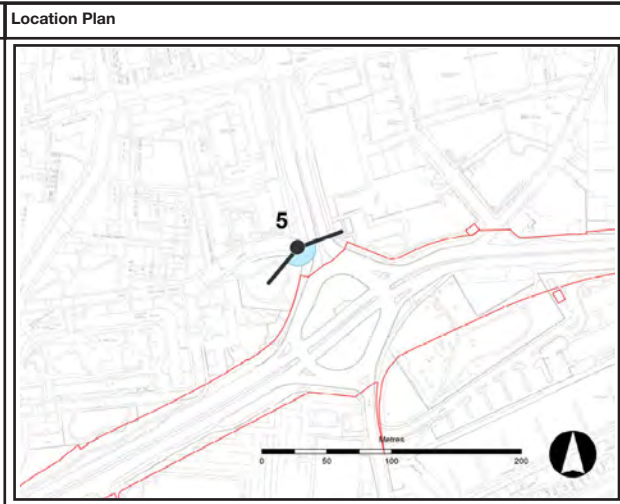
Notes		Location Plan		Rev	Date	Amendment Details	Rev	Date	Amendment Details	Drw'n	Chk'd	Apprv'd																																																																																																																
Elevation	4.614m		P01	29/03/18	First Issue																																																																																																																							
Height of Camera Above Ground	1.65m		P02	17/05/18	Issue to HE																																																																																																																							
Camera and Lens	Sony A7rII with 35mm		P03	19/07/18	Incl of Arco Compound																																																																																																																							
Horizontal View Angle	75 degrees																																																																																																																											
Viewing Distance	Arms Length																																																																																																																											
Number of Frames	2																																																																																																																											
Direction of View	Western																																																																																																																											
Date	17/01/2017																																																																																																																											
Time	10.35 GMT																																																																																																																											
<table border="1"> <tr> <td>Rev</td> <td>P03</td> <td>Date</td> <td>20/07/2018</td> <td>Amendment Details</td> <td>Incl of Arco Compound</td> <td>Drw'n</td> <td>JR</td> <td>Chk'd</td> <td>CE</td> <td>Apprv'd</td> <td>AW</td> </tr> <tr> <td colspan="10"> <p>Mott MacDonald Sweco</p> <p>Client </p> </td> </tr> <tr> <td colspan="10">Drawing Status Shared</td> <td>Suitability S4</td> </tr> <tr> <td colspan="10">Project Title A63 CASTLE STREET IMPROVEMENTS, HULL</td> </tr> <tr> <td colspan="10">Drawing Title Figure 9.6 Representative Viewpoints Viewpoint Five: Existing View Winter (sheet 2 of 2)</td> </tr> <tr> <td>Scale</td> <td>N/A</td> <td>Design</td> <td>SH</td> <td>Drawn</td> <td>JR</td> <td>Checked</td> <td>CE</td> <td colspan="2">Approved</td> <td>AW</td> </tr> <tr> <td>Original Size</td> <td></td> <td>Date</td> <td>02/07/18</td> <td>Date</td> <td>06/07/18</td> <td>Date</td> <td>15/07/18</td> <td colspan="2">Date</td> <td>19/07/18</td> </tr> <tr> <td colspan="10">Drawing Number HE PIN Originator Volume Location Type Role Number</td> </tr> <tr> <td colspan="10">514508 - MMSJV - ELS - SO - DR - L - 000019-74</td> </tr> <tr> <td colspan="10">Project Ref. No. 514508</td> </tr> <tr> <td colspan="10">Revision P03</td> </tr> </table>										Rev	P03	Date	20/07/2018	Amendment Details	Incl of Arco Compound	Drw'n	JR	Chk'd	CE	Apprv'd	AW	<p>Mott MacDonald Sweco</p> <p>Client </p>										Drawing Status Shared										Suitability S4	Project Title A63 CASTLE STREET IMPROVEMENTS, HULL										Drawing Title Figure 9.6 Representative Viewpoints Viewpoint Five: Existing View Winter (sheet 2 of 2)										Scale	N/A	Design	SH	Drawn	JR	Checked	CE	Approved		AW	Original Size		Date	02/07/18	Date	06/07/18	Date	15/07/18	Date		19/07/18	Drawing Number HE PIN Originator Volume Location Type Role Number										514508 - MMSJV - ELS - SO - DR - L - 000019-74										Project Ref. No. 514508										Revision P03									
Rev	P03	Date	20/07/2018	Amendment Details	Incl of Arco Compound	Drw'n	JR	Chk'd	CE	Apprv'd	AW																																																																																																																	
<p>Mott MacDonald Sweco</p> <p>Client </p>																																																																																																																												
Drawing Status Shared										Suitability S4																																																																																																																		
Project Title A63 CASTLE STREET IMPROVEMENTS, HULL																																																																																																																												
Drawing Title Figure 9.6 Representative Viewpoints Viewpoint Five: Existing View Winter (sheet 2 of 2)																																																																																																																												
Scale	N/A	Design	SH	Drawn	JR	Checked	CE	Approved		AW																																																																																																																		
Original Size		Date	02/07/18	Date	06/07/18	Date	15/07/18	Date		19/07/18																																																																																																																		
Drawing Number HE PIN Originator Volume Location Type Role Number																																																																																																																												
514508 - MMSJV - ELS - SO - DR - L - 000019-74																																																																																																																												
Project Ref. No. 514508																																																																																																																												
Revision P03																																																																																																																												

This map is reproduced from Ordnance Survey material with the permission of Ordnance Survey on behalf of the Controller of Her Majesty's Stationary Office. Crown copyright. Unauthorised reproduction infringes Crown copyright and may lead to prosecution or civil proceedings. ALI 00018928 2015

This drawing should not be relied on or used in circumstances other than those for which it was originally prepared and for which Mott MacDonald Sweco JV was commissioned. Mott MacDonald Sweco JV accepts no responsibility for this drawing to any party other than the person by whom it was commissioned. This drawing has been prepared for the titled project or named part thereof and should not be relied upon for any other project without an independent check being carried out as to its suitability and prior written authority of Mott MacDonald Sweco being obtained. Mott MacDonald Sweco JV accepts no responsibility or liability for the consequences of this drawing being used for a purpose other than the purposes for which it was commissioned. Any person using or relying on this drawing for such other purposes agrees, and will by such use or reliance be taken to confirm his agreement, to indemnify Mott MacDonald Sweco JV for all loss or damage resulting therefrom.



Notes	
Elevation	4.614m
Height of Camera Above Ground	1.65m
Camera and Lens	Sony A7rII with 35mm
Horizontal View Angle	75 degrees
Viewing Distance	Arms Length
Number of Frames	2
Direction of View	Eastern
Date	03/10/2017
Time	10.53 GMT



Rev	Date	Amendment Details
P01	29/03/18	First Issue
P02	17/05/18	Issue to HE
P03	19/07/18	Incl of Arco Compound

Rev	Date	Amendment Details	Incl of Arco Compound	Drw'n	Chck'd	Apprv'd
P03	20/07/2018			JR	CE	AW
Mott MacDonald Sweco				Client		
Drawing Status Shared				Suitability S4		
Project Title A63 CASTLE STREET IMPROVEMENTS, HULL						
Drawing Title Figure 9.6 Representative Viewpoints Viewpoint Five: Existing View Summer (sheet 1 of 2)						
Scale N/A	Design SH	Drawn JR	Checked CE	Approved AW		
Original Size	Date 02/07/18	Date 06/07/18	Date 15/07/18	Date 19/07/18		
Drawing Number HE PIN Originator Volume Location Type Role Number				Project Ref. No. 514508		
514508 - MMSJV - ELS - SO - DR - L - 000019-75				Revision P03		

This map is reproduced from Ordnance Survey material with the permission of Ordnance Survey on behalf of the Controller of Her Majesty's Stationary Office. Crown copyright. Unauthorised reproduction infringes Crown copyright and may lead to prosecution or civil proceedings. ALI 00018928 2015

This drawing should not be relied on or used in circumstances other than those for which it was originally prepared and for which Mott MacDonald Sweco JV was commissioned. Mott MacDonald Sweco JV accepts no responsibility for this drawing to any party other than the person by whom it was commissioned. This drawing has been prepared for the titled project or named part thereof and should not be relied upon for any other project without an independent check being carried out as to its suitability and prior written authority of Mott MacDonald Sweco being obtained. Mott MacDonald Sweco JV accepts no responsibility or liability for the consequences of this drawing being used for a purpose other than the purposes for which it was commissioned. Any person using or relying on this drawing for such other purposes agrees, and will by such use or reliance be taken to confirm his agreement, to indemnify Mott MacDonald Sweco JV for all loss or damage resulting therefrom.



Notes		Location Plan		Rev	Date	Amendment Details	Rev	Date	Amendment Details	Drw'n	Chck'd	Apprv'd																																																																																																							
Elevation	4.614m		P01	29/03/18	First Issue																																																																																																														
Height of Camera Above Ground	1.65m		P02	17/05/18	Issue to HE																																																																																																														
Camera and Lens	Sony A7rII with 35mm		P03	19/07/18	Incl of Arco Compound																																																																																																														
Horizontal View Angle	75 degrees																																																																																																																		
Viewing Distance	Arms Length																																																																																																																		
Number of Frames	2																																																																																																																		
Direction of View	Western																																																																																																																		
Date	03/10/2017																																																																																																																		
Time	10.53 GMT																																																																																																																		
<table border="1"> <tr> <td>Rev</td> <td>P03</td> <td>Date</td> <td>20/07/2018</td> <td>Amendment Details</td> <td>Incl of Arco Compound</td> <td>Drw'n</td> <td>JR</td> <td>Chck'd</td> <td>CE</td> <td>Apprv'd</td> <td>AW</td> </tr> <tr> <td colspan="10"> <p>Mott MacDonald Sweco</p> <p>Client </p> </td> </tr> <tr> <td colspan="10"> <p>Drawing Status Shared Suitability S4</p> </td> </tr> <tr> <td colspan="10"> <p>Project Title A63 CASTLE STREET IMPROVEMENTS, HULL</p> </td> </tr> <tr> <td colspan="10"> <p>Drawing Title Figure 9.6 Representative Viewpoints Viewpoint Five: Existing View Summer (sheet 2 of 2)</p> </td> </tr> <tr> <td>Scale</td> <td>N/A</td> <td>Design</td> <td>SH</td> <td>Drawn</td> <td>JR</td> <td>Checked</td> <td>CE</td> <td>Approved</td> <td>AW</td> <td colspan="2"></td> </tr> <tr> <td>Original Size</td> <td></td> <td>Date</td> <td>02/07/18</td> <td>Date</td> <td>06/07/18</td> <td>Date</td> <td>15/07/18</td> <td>Date</td> <td>19/07/18</td> <td colspan="2"></td> </tr> <tr> <td colspan="10"> <p>Drawing Number HE PIN Originator Volume Location Type Role Number</p> <p>514508 - MMSJV - ELS - SO - DR - L - 000019-76</p> </td> </tr> <tr> <td colspan="10"> <p>Project Ref. No. 514508</p> </td> </tr> <tr> <td colspan="10"> <p>Revision P03</p> </td> </tr> </table>										Rev	P03	Date	20/07/2018	Amendment Details	Incl of Arco Compound	Drw'n	JR	Chck'd	CE	Apprv'd	AW	<p>Mott MacDonald Sweco</p> <p>Client </p>										<p>Drawing Status Shared Suitability S4</p>										<p>Project Title A63 CASTLE STREET IMPROVEMENTS, HULL</p>										<p>Drawing Title Figure 9.6 Representative Viewpoints Viewpoint Five: Existing View Summer (sheet 2 of 2)</p>										Scale	N/A	Design	SH	Drawn	JR	Checked	CE	Approved	AW			Original Size		Date	02/07/18	Date	06/07/18	Date	15/07/18	Date	19/07/18			<p>Drawing Number HE PIN Originator Volume Location Type Role Number</p> <p>514508 - MMSJV - ELS - SO - DR - L - 000019-76</p>										<p>Project Ref. No. 514508</p>										<p>Revision P03</p>									
Rev	P03	Date	20/07/2018	Amendment Details	Incl of Arco Compound	Drw'n	JR	Chck'd	CE	Apprv'd	AW																																																																																																								
<p>Mott MacDonald Sweco</p> <p>Client </p>																																																																																																																			
<p>Drawing Status Shared Suitability S4</p>																																																																																																																			
<p>Project Title A63 CASTLE STREET IMPROVEMENTS, HULL</p>																																																																																																																			
<p>Drawing Title Figure 9.6 Representative Viewpoints Viewpoint Five: Existing View Summer (sheet 2 of 2)</p>																																																																																																																			
Scale	N/A	Design	SH	Drawn	JR	Checked	CE	Approved	AW																																																																																																										
Original Size		Date	02/07/18	Date	06/07/18	Date	15/07/18	Date	19/07/18																																																																																																										
<p>Drawing Number HE PIN Originator Volume Location Type Role Number</p> <p>514508 - MMSJV - ELS - SO - DR - L - 000019-76</p>																																																																																																																			
<p>Project Ref. No. 514508</p>																																																																																																																			
<p>Revision P03</p>																																																																																																																			

This map is reproduced from Ordnance Survey material with the permission of Ordnance Survey on behalf of the Controller of Her Majesty's Stationary Office O Crown copyright. Unauthorised reproduction infringes Crown copyright and may lead to prosecution or civil proceedings. ALI 00018928 2015

This drawing should not be relied on or used in circumstances other than those for which it was originally prepared and for which Mott MacDonald Sweco JV was commissioned. Mott MacDonald Sweco JV accepts no responsibility for this drawing to any party other than the person by whom it was commissioned. This drawing has been prepared for the titled project or named part thereof and should not be relied upon for any other project without an independent check being carried out as to its suitability and prior written authority of Mott MacDonald Sweco being obtained. Mott MacDonald Sweco JV accepts no responsibility or liability for the consequences of this drawing being used for a purpose other than the purposes for which it was commissioned. Any person using or relying on this drawing for such other purposes agrees, and will by such use or reliance be taken to confirm his agreement, to indemnify Mott MacDonald Sweco JV for all loss or damage resulting therefrom.



Notes		Location Plan	Rev	Date	Amendment Details	Rev	Date	Amendment Details	Incl of Arco Compound	Drw'n	Chck'd	Apprv'd																																																																																																		
Elevation	4.614m		P01	29/03/18	First Issue																																																																																																									
Height of Camera Above Ground	1.65m		P02	17/05/18	Issue to HE																																																																																																									
Camera and Lens	Sony A7rII with 35mm		P03	19/07/18	Incl of Arco Compound																																																																																																									
Horizontal View Angle	75 degrees																																																																																																													
Viewing Distance	Arms Length																																																																																																													
Number of Frames	2																																																																																																													
Direction of View	Eastern																																																																																																													
Date	17/01/2017																																																																																																													
Time	10.35 GMT																																																																																																													
<table border="1"> <tr> <td>Rev</td> <td>P03</td> <td>Date</td> <td>20/07/2018</td> <td>Amendment Details</td> <td>Incl of Arco Compound</td> <td>Drw'n</td> <td>JR</td> <td>Chck'd</td> <td>CE</td> <td>Apprv'd</td> <td>AW</td> </tr> <tr> <td colspan="10"> <p>Mott MacDonald Sweco</p> <p>Client </p> </td> </tr> <tr> <td colspan="10">Drawing Status Shared</td> <td>Suitability S4</td> </tr> <tr> <td colspan="10">Project Title A63 CASTLE STREET IMPROVEMENTS, HULL</td> </tr> <tr> <td colspan="10">Drawing Title Figure 9.6 Representative Viewpoints Viewpoint Five: Proposed View Preferred Option A: Winter of Year One (sheet 1 of 2)</td> </tr> <tr> <td>Scale</td> <td>N/A</td> <td>Design</td> <td>SH</td> <td>Drawn</td> <td>JR</td> <td>Checked</td> <td>CE</td> <td>Approved</td> <td>AW</td> <td></td> <td></td> </tr> <tr> <td>Original Size</td> <td></td> <td>Date</td> <td>02/07/18</td> <td>Date</td> <td>06/07/18</td> <td>Date</td> <td>15/07/18</td> <td>Date</td> <td>19/07/18</td> <td></td> <td></td> </tr> <tr> <td colspan="10">Drawing Number HE PIN Originator Volume Location Type Role Number</td> <td>Project Ref. No.</td> <td>514508</td> </tr> <tr> <td colspan="10">514508 - MMSJV - ELS - SO - DR - L - 000019-77</td> <td>Revision</td> <td>P03</td> </tr> </table>										Rev	P03	Date	20/07/2018	Amendment Details	Incl of Arco Compound	Drw'n	JR	Chck'd	CE	Apprv'd	AW	<p>Mott MacDonald Sweco</p> <p>Client </p>										Drawing Status Shared										Suitability S4	Project Title A63 CASTLE STREET IMPROVEMENTS, HULL										Drawing Title Figure 9.6 Representative Viewpoints Viewpoint Five: Proposed View Preferred Option A: Winter of Year One (sheet 1 of 2)										Scale	N/A	Design	SH	Drawn	JR	Checked	CE	Approved	AW			Original Size		Date	02/07/18	Date	06/07/18	Date	15/07/18	Date	19/07/18			Drawing Number HE PIN Originator Volume Location Type Role Number										Project Ref. No.	514508	514508 - MMSJV - ELS - SO - DR - L - 000019-77										Revision	P03
Rev	P03	Date	20/07/2018	Amendment Details	Incl of Arco Compound	Drw'n	JR	Chck'd	CE	Apprv'd	AW																																																																																																			
<p>Mott MacDonald Sweco</p> <p>Client </p>																																																																																																														
Drawing Status Shared										Suitability S4																																																																																																				
Project Title A63 CASTLE STREET IMPROVEMENTS, HULL																																																																																																														
Drawing Title Figure 9.6 Representative Viewpoints Viewpoint Five: Proposed View Preferred Option A: Winter of Year One (sheet 1 of 2)																																																																																																														
Scale	N/A	Design	SH	Drawn	JR	Checked	CE	Approved	AW																																																																																																					
Original Size		Date	02/07/18	Date	06/07/18	Date	15/07/18	Date	19/07/18																																																																																																					
Drawing Number HE PIN Originator Volume Location Type Role Number										Project Ref. No.	514508																																																																																																			
514508 - MMSJV - ELS - SO - DR - L - 000019-77										Revision	P03																																																																																																			

This map is reproduced from Ordnance Survey material with the permission of Ordnance Survey on behalf of the Controller of Her Majesty's Stationary Office O Crown copyright. Unauthorised reproduction infringes Crown copyright and may lead to prosecution or civil proceedings. ALI 00018928 2015

This drawing should not be relied on or used in circumstances other than those for which it was originally prepared and for which Mott MacDonald Sweco JV was commissioned. Mott MacDonald Sweco JV accepts no responsibility for this drawing to any party other than the person by whom it was commissioned. This drawing has been prepared for the titled project or named part thereof and should not be relied upon for any other project without an independent check being carried out as to its suitability and prior written authority of Mott MacDonald Sweco being obtained. Mott MacDonald Sweco JV accepts no responsibility or liability for the consequences of this drawing being used for a purpose other than that for which it was commissioned. Any person using or relying on this drawing for such other purposes agrees, and will by such use or reliance be taken to confirm his agreement, to indemnify Mott MacDonald Sweco JV for all loss or damage resulting therefrom.



Notes		Location Plan	Rev	Date	Amendment Details	Rev	Date	Amendment Details	Incl of Arco Compound	Drw'n	Chck'd	Apprv'd							
Elevation	4.614m		P01	29/03/18	First Issue					JR	CE	AW							
Height of Camera Above Ground	1.65m		P02	17/05/18	Issue to HE					Mott MacDonald Sweco Client									
Camera and Lens	Sony A7rII with 35mm		P03	19/07/18	Incl of Arco Compound								Drawing Status	Shared	Suitability	S4			
Horizontal View Angle	75 degrees									Project Title	A63 CASTLE STREET IMPROVEMENTS, HULL								
Viewing Distance	Arms Length									Drawing Title	Figure 9.6 Representative Viewpoints Viewpoint Five: Proposed View Preferred Option A: Winter of Year One (sheet 2 of 2)								
Number of Frames	2									Scale	N/A	Design	SH	Drawn	JR	Checked	CE	Approved	AW
Direction of View	Western									Original Size	Date	02/07/18	Date	06/07/18	Date	15/07/18	Date	19/07/18	
Date	17/01/2017									Drawing Number	HE PIN Originator Volume Location Type Role Number 514508 - MMSJV - ELS - SO - DR - L - 000019-78								
Time	10.35 GMT									Project Ref. No.	514508		Revision	P03					

This map is reproduced from Ordnance Survey material with the permission of Ordnance Survey on behalf of the Controller of Her Majesty's Stationary Office. Crown copyright. Unauthorised reproduction infringes Crown copyright and may lead to prosecution or civil proceedings. ALI 00018928 2015

This drawing should not be relied on or used in circumstances other than those for which it was originally prepared and for which Mott MacDonald Sweco JV was commissioned. Mott MacDonald Sweco JV accepts no responsibility for this drawing to any party other than the person by whom it was commissioned. This drawing has been prepared for the titled project or named part thereof and should not be relied upon for any other project without an independent check being carried out as to its suitability and prior written authority of Mott MacDonald Sweco being obtained. Mott MacDonald Sweco JV accepts no responsibility or liability for the consequences of this drawing being used for a purpose other than the purposes for which it was commissioned. Any person using or relying on this drawing for such other purposes agrees, and will by such use or reliance be taken to confirm his agreement, to indemnify Mott MacDonald Sweco JV for all loss or damage resulting therefrom.



Notes		Location Plan		Rev	Date	Amendment Details					Rev	Date	Amendment Details	Drw'n	Chck'd	Apprv'd								
Elevation	4.614m			P01	29/03/18	First Issue																		
Height of Camera Above Ground	1.65m			P02	17/05/18	Issue to HE																		
Camera and Lens	Sony A7rII with 35mm			P03	19/07/18	Incl of Arco Compound																		
Horizontal View Angle	75 degrees																							
Viewing Distance	Arms Length																							
Number of Frames	2																							
Direction of View	Eastern																							
Date	17/01/2017																							
Time	10.35 GMT																							
													Rev	P03	Date	20/07/2018	Amendment Details	Incl of Arco Compound	Drw'n	JR	Chck'd	CE	Apprv'd	AW
													Mott MacDonald Sweco		Client									
													Drawing Status		Shared			Suitability			S4			
													Project Title		A63 CASTLE STREET IMPROVEMENTS, HULL									
													Drawing Title		Figure 9.6 Representative Viewpoints Viewpoint Five: Proposed View Alternative Option B: Winter of Year One (sheet 1 of 2)									
Scale		N/A		Design		SH		Drawn		JR		Checked		CE		Approved		AW						
Original Size		Date		02/07/18		Date		06/07/18		Date		15/07/18		Date		19/07/18								
													Drawing Number				HE PIN Originator Volume Location Type Role Number				Project Ref. No.		514508	
													514508 - MMSJV - ELS - SO - DR - L - 000019-79				Revision		P03					

This map is reproduced from Ordnance Survey material with the permission of Ordnance Survey on behalf of the Controller of Her Majesty's Stationary Office. Crown copyright. Unauthorised reproduction infringes Crown copyright and may lead to prosecution or civil proceedings. ALI 00018928 2015

This drawing should not be relied on or used in circumstances other than those for which it was originally prepared and for which Mott MacDonald Sweco JV was commissioned. Mott MacDonald Sweco JV accepts no responsibility for this drawing to any party other than the person by whom it was commissioned. This drawing has been prepared for the titled project or named part thereof and should not be relied upon for any other project without an independent check being carried out as to its suitability and prior written authority of Mott MacDonald Sweco being obtained. Mott MacDonald Sweco JV accepts no responsibility or liability for the consequences of this drawing being used for a purpose other than that for which it was commissioned. Any person using or relying on this drawing for such other purposes agrees, and will by such use or reliance be taken to confirm his agreement, to indemnify Mott MacDonald Sweco JV for all loss or damage resulting therefrom.



Notes		Location Plan	Rev	Date	Amendment Details	Rev	Date	Amendment Details	Incl of Arco Compound	Drw'n	Chck'd	Apprv'd		
Elevation	4.614m		P01	29/03/18	First Issue					JR	CE	AW		
Height of Camera Above Ground	1.65m		P02	17/05/18	Issue to HE					Mott MacDonald Sweco Client				
Camera and Lens	Sony A7rII with 35mm		P03	19/07/18	Incl of Arco Compound					Drawing Status Shared Suitability S4				
Horizontal View Angle	75 degrees									Project Title A63 CASTLE STREET IMPROVEMENTS, HULL				
Viewing Distance	Arms Length									Drawing Title Figure 9.6 Representative Viewpoints Viewpoint Five: Proposed View Alternative Option B: Winter of Year One (sheet 2 of 2)				
Number of Frames	2									Scale	Design	Drawn	Checked	Approved
Direction of View	Western									N/A	SH	JR	CE	AW
Date	17/01/2017								Original Size	Date	Date	Date	Date	
Time	10.35 GMT									02/07/18	06/07/18	15/07/18	19/07/18	
Drawing Number HE PIN Originator Volume Location Type Role Number 514508 - MMSJV - ELS - SO - DR - L - 000019-80										Project Ref. No. 514508 Revision P03				

This map is reproduced from Ordnance Survey material with the permission of Ordnance Survey on behalf of the Controller of Her Majesty's Stationary Office. Crown copyright. Unauthorised reproduction infringes Crown copyright and may lead to prosecution or civil proceedings. ALI 00018928 2015

This drawing should not be relied on or used in circumstances other than those for which it was originally prepared and for which Mott MacDonald Sweco JV was commissioned. Mott MacDonald Sweco JV accepts no responsibility for this drawing to any party other than the person by whom it was commissioned. This drawing has been prepared for the titled project or named part thereof and should not be relied upon for any other project without an independent check being carried out as to its suitability and prior written authority of Mott MacDonald Sweco being obtained. Mott MacDonald Sweco JV accepts no responsibility or liability for the consequences of this drawing being used for a purpose other than the purposes for which it was commissioned. Any person using or relying on this drawing for such other purposes agrees, and will by such use or reliance be taken to confirm his agreement, to indemnify Mott MacDonald Sweco JV for all loss or damage resulting therefrom.



Notes		Location Plan		Rev	Date	Amendment Details		Rev	Date	Amendment Details		Drw'n	Chck'd	Apprv'd																																																																																																																																										
Elevation	4.614m			P01	29/03/18	First Issue						JR	CE	AW																																																																																																																																										
Height of Camera Above Ground	1.65m			P02	17/05/18	Issue to HE																																																																																																																																																		
Camera and Lens	Sony A7rII with 35mm			P03	19/07/18	Incl of Arco Compound																																																																																																																																																		
Horizontal View Angle	75 degrees																																																																																																																																																							
Viewing Distance	Arms Length																																																																																																																																																							
Number of Frames	2																																																																																																																																																							
Direction of View	Western																																																																																																																																																							
Date	03/10/2017																																																																																																																																																							
Time	10.53 GMT																																																																																																																																																							
<table border="1"> <tr> <td>Rev</td> <td>P03</td> <td>Date</td> <td>20/07/2018</td> <td colspan="2">Amendment Details</td> <td>Incl of Arco Compound</td> <td>Drw'n</td> <td>JR</td> <td>Chck'd</td> <td>CE</td> <td>Apprv'd</td> <td>AW</td> </tr> <tr> <td colspan="10"> <p>Mott MacDonald Sweco</p> </td> <td colspan="2">Client</td> <td> </td> </tr> <tr> <td colspan="7">Drawing Status</td> <td>Shared</td> <td colspan="5">Suitability</td> <td>S4</td> </tr> <tr> <td colspan="13">Project Title</td> <td>A63 CASTLE STREET IMPROVEMENTS, HULL</td> </tr> <tr> <td colspan="13">Drawing Title</td> <td>Figure 9.6 Representative Viewpoints Viewpoint Five: Proposed View Preferred Option A: Summer of Year Fifteen (sheet 2 of 2)</td> </tr> <tr> <td>Scale</td> <td>N/A</td> <td>Design</td> <td>SH</td> <td>Drawn</td> <td>JR</td> <td>Checked</td> <td>CE</td> <td colspan="2">Approved</td> <td colspan="2">AW</td> <td></td> </tr> <tr> <td>Original Size</td> <td></td> <td>Date</td> <td>02/07/18</td> <td>Date</td> <td>06/07/18</td> <td>Date</td> <td>15/07/18</td> <td colspan="2">Date</td> <td colspan="2">19/07/18</td> <td></td> </tr> <tr> <td colspan="10">Drawing Number</td> <td>HE PIN</td> <td colspan="2">Originator</td> <td>Volume</td> <td>Location</td> <td>Type</td> <td>Role</td> <td>Number</td> </tr> <tr> <td colspan="10"></td> <td>514508 - MMSJV - ELS - SO - DR - L - 000019-82</td> <td colspan="2">Project Ref. No.</td> <td colspan="2">514508</td> </tr> <tr> <td colspan="10"></td> <td colspan="2">Revision</td> <td colspan="2">P03</td> </tr> </table>												Rev	P03	Date	20/07/2018	Amendment Details		Incl of Arco Compound	Drw'n	JR	Chck'd	CE	Apprv'd	AW	<p>Mott MacDonald Sweco</p>										Client			Drawing Status							Shared	Suitability					S4	Project Title													A63 CASTLE STREET IMPROVEMENTS, HULL	Drawing Title													Figure 9.6 Representative Viewpoints Viewpoint Five: Proposed View Preferred Option A: Summer of Year Fifteen (sheet 2 of 2)	Scale	N/A	Design	SH	Drawn	JR	Checked	CE	Approved		AW			Original Size		Date	02/07/18	Date	06/07/18	Date	15/07/18	Date		19/07/18			Drawing Number										HE PIN	Originator		Volume	Location	Type	Role	Number											514508 - MMSJV - ELS - SO - DR - L - 000019-82	Project Ref. No.		514508												Revision		P03	
Rev	P03	Date	20/07/2018	Amendment Details		Incl of Arco Compound	Drw'n	JR	Chck'd	CE	Apprv'd	AW																																																																																																																																												
<p>Mott MacDonald Sweco</p>										Client																																																																																																																																														
Drawing Status							Shared	Suitability					S4																																																																																																																																											
Project Title													A63 CASTLE STREET IMPROVEMENTS, HULL																																																																																																																																											
Drawing Title													Figure 9.6 Representative Viewpoints Viewpoint Five: Proposed View Preferred Option A: Summer of Year Fifteen (sheet 2 of 2)																																																																																																																																											
Scale	N/A	Design	SH	Drawn	JR	Checked	CE	Approved		AW																																																																																																																																														
Original Size		Date	02/07/18	Date	06/07/18	Date	15/07/18	Date		19/07/18																																																																																																																																														
Drawing Number										HE PIN	Originator		Volume	Location	Type	Role	Number																																																																																																																																							
										514508 - MMSJV - ELS - SO - DR - L - 000019-82	Project Ref. No.		514508																																																																																																																																											
										Revision		P03																																																																																																																																												

This map is reproduced from Ordnance Survey material with the permission of Ordnance Survey on behalf of the Controller of Her Majesty's Stationary Office. Crown copyright. Unauthorised reproduction infringes Crown copyright and may lead to prosecution or civil proceedings. ALI 00018928 2015

This drawing should not be relied on or used in circumstances other than those for which it was originally prepared and for which Mott MacDonald Sweco JV was commissioned. Mott MacDonald Sweco JV accepts no responsibility for this drawing to any party other than the person by whom it was commissioned. This drawing has been prepared for the titled project or named part thereof and should not be relied upon for any other project without an independent check being carried out as to its suitability and prior written authority of Mott MacDonald Sweco being obtained. Mott MacDonald Sweco JV accepts no responsibility or liability for the consequences of this drawing being used for a purpose other than the purposes for which it was commissioned. Any person using or relying on this drawing for such other purposes agrees, and will by such use or reliance be taken to confirm his agreement, to indemnify Mott MacDonald Sweco JV for all loss or damage resulting therefrom.



Notes		Location Plan		Rev	Date	Amendment Details	Rev	Date	Amendment Details	Drw'n	Chck'd	Apprv'd																																																																																																							
Elevation	4.614m		P01	29/03/18	First Issue																																																																																																														
Height of Camera Above Ground	1.65m		P02	17/05/18	Issue to HE																																																																																																														
Camera and Lens	Sony A7rII with 35mm		P03	19/07/18	Incl of Arco Compound																																																																																																														
Horizontal View Angle	75 degrees																																																																																																																		
Viewing Distance	Arms Length																																																																																																																		
Number of Frames	2																																																																																																																		
Direction of View	Eastern																																																																																																																		
Date	03/10/2017																																																																																																																		
Time	10.53 GMT																																																																																																																		
<table border="1"> <tr> <td>Rev</td> <td>P03</td> <td>Date</td> <td>20/07/2018</td> <td>Amendment Details</td> <td>Incl of Arco Compound</td> <td>Drw'n</td> <td>JR</td> <td>Chck'd</td> <td>CE</td> <td>Apprv'd</td> <td>AW</td> </tr> <tr> <td colspan="10"> <p>Mott MacDonald Sweco</p> <p>Client </p> </td> </tr> <tr> <td colspan="10">Drawing Status Shared</td> <td colspan="2">Suitability S4</td> </tr> <tr> <td colspan="12">Project Title A63 CASTLE STREET IMPROVEMENTS, HULL</td> </tr> <tr> <td colspan="12">Drawing Title Figure 9.6 Representative Viewpoints Viewpoint Five: Proposed View Alternative Option B: Summer of Year Fifteen (sheet 1 of 2)</td> </tr> <tr> <td>Scale</td> <td>N/A</td> <td>Design</td> <td>SH</td> <td>Drawn</td> <td>JR</td> <td>Checked</td> <td>CE</td> <td>Approved</td> <td>AW</td> <td colspan="2"></td> </tr> <tr> <td>Original Size</td> <td></td> <td>Date</td> <td>02/07/18</td> <td>Date</td> <td>06/07/18</td> <td>Date</td> <td>15/07/18</td> <td>Date</td> <td>19/07/18</td> <td colspan="2"></td> </tr> <tr> <td colspan="10">Drawing Number HE PIN Originator Volume Location Type Role Number</td> <td colspan="2">Project Ref. No. 514508</td> </tr> <tr> <td colspan="10">514508 - MMSJV - ELS - SO - DR - L - 000019-83</td> <td colspan="2">Revision P03</td> </tr> </table>										Rev	P03	Date	20/07/2018	Amendment Details	Incl of Arco Compound	Drw'n	JR	Chck'd	CE	Apprv'd	AW	<p>Mott MacDonald Sweco</p> <p>Client </p>										Drawing Status Shared										Suitability S4		Project Title A63 CASTLE STREET IMPROVEMENTS, HULL												Drawing Title Figure 9.6 Representative Viewpoints Viewpoint Five: Proposed View Alternative Option B: Summer of Year Fifteen (sheet 1 of 2)												Scale	N/A	Design	SH	Drawn	JR	Checked	CE	Approved	AW			Original Size		Date	02/07/18	Date	06/07/18	Date	15/07/18	Date	19/07/18			Drawing Number HE PIN Originator Volume Location Type Role Number										Project Ref. No. 514508		514508 - MMSJV - ELS - SO - DR - L - 000019-83										Revision P03	
Rev	P03	Date	20/07/2018	Amendment Details	Incl of Arco Compound	Drw'n	JR	Chck'd	CE	Apprv'd	AW																																																																																																								
<p>Mott MacDonald Sweco</p> <p>Client </p>																																																																																																																			
Drawing Status Shared										Suitability S4																																																																																																									
Project Title A63 CASTLE STREET IMPROVEMENTS, HULL																																																																																																																			
Drawing Title Figure 9.6 Representative Viewpoints Viewpoint Five: Proposed View Alternative Option B: Summer of Year Fifteen (sheet 1 of 2)																																																																																																																			
Scale	N/A	Design	SH	Drawn	JR	Checked	CE	Approved	AW																																																																																																										
Original Size		Date	02/07/18	Date	06/07/18	Date	15/07/18	Date	19/07/18																																																																																																										
Drawing Number HE PIN Originator Volume Location Type Role Number										Project Ref. No. 514508																																																																																																									
514508 - MMSJV - ELS - SO - DR - L - 000019-83										Revision P03																																																																																																									

This map is reproduced from Ordnance Survey material with the permission of Ordnance Survey on behalf of the Controller of Her Majesty's Stationary Office. Crown copyright. Unauthorised reproduction infringes Crown copyright and may lead to prosecution or civil proceedings. ALI 00018928 2015

This drawing should not be relied on or used in circumstances other than those for which it was originally prepared and for which Mott MacDonald Sweco JV was commissioned. Mott MacDonald Sweco JV accepts no responsibility for this drawing to any party other than the person by whom it was commissioned. This drawing has been prepared for the titled project or named part thereof and should not be relied upon for any other project without an independent check being carried out as to its suitability and prior written authority of Mott MacDonald Sweco being obtained. Mott MacDonald Sweco JV accepts no responsibility or liability for the consequences of this drawing being used for a purpose other than the purposes for which it was commissioned. Any person using or relying on this drawing for such other purposes agrees, and will by such use or reliance be taken to confirm his agreement, to indemnify Mott MacDonald Sweco JV for all loss or damage resulting therefrom.



Notes		Location Plan		Rev	Date	Amendment Details		Rev	Date	Amendment Details		Drw'n	Chck'd	Apprv'd					
Elevation	4.614m			P01	29/03/18	First Issue				Incl of Arco Compound		JR	CE	AW					
Height of Camera Above Ground	1.65m			P02	17/05/18	Issue to HE				Client									
Camera and Lens	Sony A7rII with 35mm			P03	19/07/18	Incl of Arco Compound				Drawing Status		Shared		Suitability S4					
Horizontal View Angle	75 degrees									Project Title		A63 CASTLE STREET IMPROVEMENTS, HULL							
Viewing Distance	Arms Length									Drawing Title		Figure 9.6 Representative Viewpoints Viewpoint Five: Proposed View Alternative Option B: Summer of Year Fifteen (sheet 2 of 2)							
Number of Frames	2									Scale	N/A	Design	SH	Drawn	JR	Checked	CE	Approved	AW
Direction of View	Western									Original Size	Date	02/07/18	Date	06/07/18	Date	15/07/18	Date	19/07/18	
Date	03/10/2017									Drawing Number		HE PIN Originator Volume Location Type Role Number		Project Ref. No.		514508			
Time	10.53 GMT											514508 - MMSJV - ELS - SO - DR - L - 000019-84		Revision		P03			

This map is reproduced from Ordnance Survey material with the permission of Ordnance Survey on behalf of the Controller of Her Majesty's Stationary Office. Crown copyright. Unauthorised reproduction infringes Crown copyright and may lead to prosecution or civil proceedings. ALI 00018928 2015

This drawing should not be relied on or used in circumstances other than those for which it was originally prepared and for which Mott MacDonald Sweco JV was commissioned. Mott MacDonald Sweco JV accepts no responsibility for this drawing to any party other than the person by whom it was commissioned. This drawing has been prepared for the titled project or named part thereof and should not be relied upon for any other project without an independent check being carried out as to its suitability and prior written authority of Mott MacDonald Sweco being obtained. Mott MacDonald Sweco JV accepts no responsibility or liability for the consequences of this drawing being used for a purpose other than the purposes for which it was commissioned. Any person using or relying on this drawing for such other purposes agrees, and will by such use or reliance be taken to confirm his agreement, to indemnify Mott MacDonald Sweco JV for all loss or damage resulting therefrom.



Notes		Location Plan	Rev	Date	Amendment Details	Rev	Date	Amendment Details	Incl of Arco Compound	Drw'n	Chck'd	Apprv'd							
Elevation	4.775m		P01	29/03/18	First Issue					JR	CE	AW							
Height of Camera Above Ground	1.65m		P02	17/05/18	Issue to HE					Mott MacDonald Sweco Client									
Camera and Lens	Sony A7rII with 35mm		P03	19/07/18	Incl of Arco Compound					Drawing Status	Shared	Suitability	S4						
Horizontal View Angle	75 degrees									Project Title	A63 CASTLE STREET IMPROVEMENTS, HULL								
Viewing Distance	Arms Length									Drawing Title	Figure 9.6 Representative Viewpoints Viewpoint six: Existing View Winter (sheet 1 of 4)								
Number of Frames	4									Scale	N/A	Design	SH	Drawn	JR	Checked	CE	Approved	AW
Direction of View	Western									Original Size	Date	02/07/18	Date	06/07/18	Date	15/07/18	Date	19/07/18	
Date	04/01/2017								Drawing Number	HE PIN Originator Volume Location Type Role Number 514508 - MMSJV - ELS - SO - DR - L - 000019-85									
Time	11.20 GMT									Project Ref. No.	514508		Revision	P03					

This map is reproduced from Ordnance Survey material with the permission of Ordnance Survey on behalf of the Controller of Her Majesty's Stationary Office O Crown copyright. Unauthorised reproduction infringes Crown copyright and may lead to prosecution or civil proceedings. ALI 00018928 2015

This drawing should not be relied on or used in circumstances other than those for which it was originally prepared and for which Mott MacDonald Sweco JV was commissioned. Mott MacDonald Sweco JV accepts no responsibility for this drawing to any party other than the person by whom it was commissioned. This drawing has been prepared for the titled project or named part thereof and should not be relied upon for any other project without an independent check being carried out as to its suitability and prior written authority of Mott MacDonald Sweco being obtained. Mott MacDonald Sweco JV accepts no responsibility or liability for the consequences of this drawing being used for a purpose other than the purposes for which it was commissioned. Any person using or relying on this drawing for such other purposes agrees, and will by such use or reliance be taken to confirm his agreement, to indemnify Mott MacDonald Sweco JV for all loss or damage resulting therefrom.



Notes		Location Plan	Rev	Date	Amendment Details	Rev	Date	Amendment Details	Incl of Arco Compound	Drw'n	Chck'd	Apprv'd							
Elevation	4.775m		P01	29/03/18	First Issue					JR	CE	AW							
Height of Camera Above Ground	1.65m		P02	17/05/18	Issue to HE					Mott MacDonald Sweco Client									
Camera and Lens	Sony A7rII with 35mm		P03	19/07/18	Incl of Arco Compound								Drawing Status	Shared	Suitability	S4			
Horizontal View Angle	75 degrees									Project Title	A63 CASTLE STREET IMPROVEMENTS, HULL								
Viewing Distance	Arms Length									Drawing Title	Figure 9.6 Representative Viewpoints Viewpoint six: Existing View Winter (sheet 2 of 4)								
Number of Frames	4									Scale	N/A	Design	SH	Drawn	JR	Checked	CE	Approved	AW
Direction of View	Northern									Original Size	Date	02/07/18	Date	06/07/18	Date	15/07/18	Date	19/07/18	
Date	04/01/2017								Drawing Number	HE PIN Originator Volume Location Type Role Number 514508 - MMSJV - ELS - SO - DR - L - 000019-86									
Time	11.20 GMT									Project Ref. No.	514508		Revision	P03					

This map is reproduced from Ordnance Survey material with the permission of Ordnance Survey on behalf of the Controller of Her Majesty's Stationary Office. Crown copyright. Unauthorised reproduction infringes Crown copyright and may lead to prosecution or civil proceedings. ALI 00018928 2015

This drawing should not be relied on or used in circumstances other than those for which it was originally prepared and for which Mott MacDonald Sweco JV was commissioned. Mott MacDonald Sweco JV accepts no responsibility for this drawing to any party other than the person by whom it was commissioned. This drawing has been prepared for the titled project or named part thereof and should not be relied upon for any other project without an independent check being carried out as to its suitability and prior written authority of Mott MacDonald Sweco being obtained. Mott MacDonald Sweco JV accepts no responsibility or liability for the consequences of this drawing being used for a purpose other than that for which it was commissioned. Any person using or relying on this drawing for such other purposes agrees, and will by such use or reliance be taken to confirm his agreement, to indemnify Mott MacDonald Sweco JV for all loss or damage resulting therefrom.



Notes		Location Plan	Rev	Date	Amendment Details	Rev	Date	Amendment Details	Incl of Arco Compound	Drw'n	Chck'd	Apprv'd							
Elevation	4.775m		P01	29/03/18	First Issue					JR	CE	AW							
Height of Camera Above Ground	1.65m		P02	17/05/18	Issue to HE					Mott MacDonald Sweco Client									
Camera and Lens	Sony A7rII with 35mm		P03	19/07/18	Incl of Arco Compound								Drawing Status	Shared	Suitability	S4			
Horizontal View Angle	75 degrees									Project Title	A63 CASTLE STREET IMPROVEMENTS, HULL								
Viewing Distance	Arms Length									Drawing Title	Figure 9.6 Representative Viewpoints Viewpoint six: Existing View Winter (sheet 2 of 4)								
Number of Frames	4									Scale	N/A	Design	SH	Drawn	JR	Checked	CE	Approved	AW
Direction of View	Eastern									Original Size	Date	02/07/18	Date	06/07/18	Date	15/07/18	Date	19/07/18	
Date	04/01/2017								Drawing Number	HE PIN Originator Volume Location Type Role Number 514508 - MMSJV - ELS - SO - DR - L - 000019-87									
Time	11.20 GMT									Project Ref. No.	514508		Revision	P03					

This map is reproduced from Ordnance Survey material with the permission of Ordnance Survey on behalf of the Controller of Her Majesty's Stationary Office. Crown copyright. Unauthorised reproduction infringes Crown copyright and may lead to prosecution or civil proceedings. ALI 00018928 2015

This drawing should not be relied on or used in circumstances other than those for which it was originally prepared and for which Mott MacDonald Sweco JV was commissioned. Mott MacDonald Sweco JV accepts no responsibility for this drawing to any party other than the person by whom it was commissioned. This drawing has been prepared for the titled project or named part thereof and should not be relied upon for any other project without an independent check being carried out as to its suitability and prior written authority of Mott MacDonald Sweco being obtained. Mott MacDonald Sweco JV accepts no responsibility or liability for the consequences of this drawing being used for a purpose other than the purposes for which it was commissioned. Any person using or relying on this drawing for such other purposes agrees, and will by such use or reliance be taken to confirm his agreement, to indemnify Mott MacDonald Sweco JV for all loss or damage resulting therefrom.



Notes		Location Plan		Rev	Date	Amendment Details		Rev	Date	Amendment Details		Drw'n	Chck'd	Apprv'd	
Elevation	4.775m			P01	29/03/18	First Issue						Mott MacDonald Sweco Client 	JR	CE	AW
Height of Camera Above Ground	1.65m			P02	17/05/18	Issue to HE									
Camera and Lens	Sony A7rII with 35mm			P03	19/07/18	Incl of Arco Compound									
Horizontal View Angle	75 degrees														
Viewing Distance	Arms Length														
Number of Frames	4														
Direction of View	Western														
Date	03/10/2017														
Time	10.43 GMT														
Drawing Status Shared Project Title A63 CASTLE STREET IMPROVEMENTS, HULL Drawing Title Figure 9.6 Representative Viewpoints Viewpoint six: Existing View Summer (sheet 1 of 4)															
Scale	N/A	Design	SH	Drawn	JR	Checked	CE	Approved	AW						
Original Size		Date	02/07/18	Date	06/07/18	Date	15/07/18	Date	19/07/18						
Drawing Number HE PIN Originator Volume Location Type Role Number 514508 - MMSJV - ELS - SO - DR - L - 000019-89												Project Ref. No. 514508			
												Revision P03			

This map is reproduced from Ordnance Survey material with the permission of Ordnance Survey on behalf of the Controller of Her Majesty's Stationary Office O Crown copyright. Unauthorised reproduction infringes Crown copyright and may lead to prosecution or civil proceedings. ALI 00018928 2015



Notes		Location Plan		Rev	Date	Amendment Details	Rev	Date	Amendment Details	Incl of Arco Compound	Drw'n	Chck'd	Apprv'd																																																																			
Elevation	4.775m		P01	29/03/18	First Issue																																																																											
Height of Camera Above Ground	1.65m		P02	17/05/18	Issue to HE																																																																											
Camera and Lens	Sony A7rII with 35mm		P03	19/07/18	Incl of Arco Compound																																																																											
Horizontal View Angle	75 degrees																																																																															
Viewing Distance	Arms Length																																																																															
Number of Frames	4																																																																															
Direction of View	Northern																																																																															
Date	03/10/2017																																																																															
Time	10.43 GMT																																																																															
<table border="1"> <tr> <td>Client</td> <td colspan="3">Mott MacDonald Sweco</td> <td colspan="3"></td> </tr> <tr> <td>Drawing Status</td> <td colspan="3">Shared</td> <td colspan="3">Suitability S4</td> </tr> <tr> <td>Project Title</td> <td colspan="6">A63 CASTLE STREET IMPROVEMENTS, HULL</td> </tr> <tr> <td>Drawing Title</td> <td colspan="6">Figure 9.6 Representative Viewpoints Viewpoint six: Existing View Summer (sheet 2 of 4)</td> </tr> <tr> <td>Scale</td> <td>N/A</td> <td>Design</td> <td>SH</td> <td>Drawn</td> <td>JR</td> <td>Checked</td> <td>CE</td> <td>Approved</td> <td>AW</td> </tr> <tr> <td>Original Size</td> <td>Date</td> <td>02/07/18</td> <td>Date</td> <td>06/07/18</td> <td>Date</td> <td>15/07/18</td> <td>Date</td> <td>19/07/18</td> </tr> <tr> <td>Drawing Number</td> <td colspan="6">HE PIN Originator Volume Location Type Role Number 514508 - MMSJV - ELS - SO - DR - L - 000019-90</td> <td>Project Ref. No.</td> <td colspan="2">514508</td> </tr> <tr> <td></td> <td colspan="6"></td> <td>Revision</td> <td colspan="2">P03</td> </tr> </table>											Client	Mott MacDonald Sweco						Drawing Status	Shared			Suitability S4			Project Title	A63 CASTLE STREET IMPROVEMENTS, HULL						Drawing Title	Figure 9.6 Representative Viewpoints Viewpoint six: Existing View Summer (sheet 2 of 4)						Scale	N/A	Design	SH	Drawn	JR	Checked	CE	Approved	AW	Original Size	Date	02/07/18	Date	06/07/18	Date	15/07/18	Date	19/07/18	Drawing Number	HE PIN Originator Volume Location Type Role Number 514508 - MMSJV - ELS - SO - DR - L - 000019-90						Project Ref. No.	514508									Revision	P03				
Client	Mott MacDonald Sweco																																																																															
Drawing Status	Shared			Suitability S4																																																																												
Project Title	A63 CASTLE STREET IMPROVEMENTS, HULL																																																																															
Drawing Title	Figure 9.6 Representative Viewpoints Viewpoint six: Existing View Summer (sheet 2 of 4)																																																																															
Scale	N/A	Design	SH	Drawn	JR	Checked	CE	Approved	AW																																																																							
Original Size	Date	02/07/18	Date	06/07/18	Date	15/07/18	Date	19/07/18																																																																								
Drawing Number	HE PIN Originator Volume Location Type Role Number 514508 - MMSJV - ELS - SO - DR - L - 000019-90						Project Ref. No.	514508																																																																								
							Revision	P03																																																																								

This drawing should not be relied on or used in circumstances other than those for which it was originally prepared and for which Mott MacDonald Sweco JV was commissioned. Mott MacDonald Sweco JV accepts no responsibility for this drawing to any party other than the person by whom it was commissioned. This drawing has been prepared for the titled project or named part thereof and should not be relied upon for any other project without an independent check being carried out as to its suitability and prior written authority of Mott MacDonald Sweco being obtained. Mott MacDonald Sweco JV accepts no responsibility or liability for the consequences of this drawing being used for a purpose other than that for which it was commissioned. Any person using or relying on this drawing for such other purposes agrees, and will by such use or reliance be taken to confirm his agreement, to indemnify Mott MacDonald Sweco JV for all loss or damage resulting therefrom.



Notes		Location Plan		Rev	Date	Amendment Details	Rev	Date	Amendment Details	Incl of Arco Compound	Drw'n	Chck'd	Apprv'd																																																																																																										
Elevation	4.775m			P01	29/03/18	First Issue																																																																																																																	
Height of Camera Above Ground	1.65m			P02	17/05/18	Issue to HE																																																																																																																	
Camera and Lens	Sony A7rII with 35mm			P03	19/07/18	Incl of Arco Compound																																																																																																																	
Horizontal View Angle	75 degrees																																																																																																																						
Viewing Distance	Arms Length																																																																																																																						
Number of Frames	4																																																																																																																						
Direction of View	Eastern																																																																																																																						
Date	03/10/2017																																																																																																																						
Time	10.43 GMT																																																																																																																						
<table border="1"> <tr> <td>Rev</td> <td>P03</td> <td>Date</td> <td>20/07/2018</td> <td>Amendment Details</td> <td>Incl of Arco Compound</td> <td>Drw'n</td> <td>JR</td> <td>Chck'd</td> <td>CE</td> <td>Apprv'd</td> <td>AW</td> </tr> <tr> <td colspan="11"> <p align="center">Mott MacDonald Sweco</p> <p align="right">Client </p> </td> </tr> <tr> <td>Drawing Status</td> <td colspan="9">Shared</td> <td>Suitability</td> <td>S4</td> </tr> <tr> <td>Project Title</td> <td colspan="11">A63 CASTLE STREET IMPROVEMENTS, HULL</td> </tr> <tr> <td>Drawing Title</td> <td colspan="11">Figure 9.6 Representative Viewpoints Viewpoint six: Existing View Summer (sheet 3 of 4)</td> </tr> <tr> <td>Scale</td> <td>N/A</td> <td>Design</td> <td>SH</td> <td>Drawn</td> <td>JR</td> <td>Checked</td> <td>CE</td> <td>Approved</td> <td>AW</td> <td colspan="2"></td> </tr> <tr> <td>Original Size</td> <td></td> <td>Date</td> <td>02/07/18</td> <td>Date</td> <td>06/07/18</td> <td>Date</td> <td>15/07/18</td> <td>Date</td> <td>19/07/18</td> <td colspan="2"></td> </tr> <tr> <td>Drawing Number</td> <td colspan="10">HE PIN Originator Volume Location Type Role Number 514508 - MMSJV - ELS - SO - DR - L - 000019-91</td> <td>Project Ref. No.</td> <td>514508</td> </tr> <tr> <td></td> <td colspan="10"></td> <td>Revision</td> <td>P03</td> </tr> </table>											Rev	P03	Date	20/07/2018	Amendment Details	Incl of Arco Compound	Drw'n	JR	Chck'd	CE	Apprv'd	AW	<p align="center">Mott MacDonald Sweco</p> <p align="right">Client </p>											Drawing Status	Shared									Suitability	S4	Project Title	A63 CASTLE STREET IMPROVEMENTS, HULL											Drawing Title	Figure 9.6 Representative Viewpoints Viewpoint six: Existing View Summer (sheet 3 of 4)											Scale	N/A	Design	SH	Drawn	JR	Checked	CE	Approved	AW			Original Size		Date	02/07/18	Date	06/07/18	Date	15/07/18	Date	19/07/18			Drawing Number	HE PIN Originator Volume Location Type Role Number 514508 - MMSJV - ELS - SO - DR - L - 000019-91										Project Ref. No.	514508												Revision	P03
Rev	P03	Date	20/07/2018	Amendment Details	Incl of Arco Compound	Drw'n	JR	Chck'd	CE	Apprv'd	AW																																																																																																												
<p align="center">Mott MacDonald Sweco</p> <p align="right">Client </p>																																																																																																																							
Drawing Status	Shared									Suitability	S4																																																																																																												
Project Title	A63 CASTLE STREET IMPROVEMENTS, HULL																																																																																																																						
Drawing Title	Figure 9.6 Representative Viewpoints Viewpoint six: Existing View Summer (sheet 3 of 4)																																																																																																																						
Scale	N/A	Design	SH	Drawn	JR	Checked	CE	Approved	AW																																																																																																														
Original Size		Date	02/07/18	Date	06/07/18	Date	15/07/18	Date	19/07/18																																																																																																														
Drawing Number	HE PIN Originator Volume Location Type Role Number 514508 - MMSJV - ELS - SO - DR - L - 000019-91										Project Ref. No.	514508																																																																																																											
											Revision	P03																																																																																																											

This map is reproduced from Ordnance Survey material with the permission of Ordnance Survey on behalf of the Controller of Her Majesty's Stationary Office © Crown copyright. Unauthorised reproduction infringes Crown copyright and may lead to prosecution or civil proceedings. ALI 00018928 2015

This drawing should not be relied on or used in circumstances other than those for which it was originally prepared and for which Mott MacDonald Sweco JV was commissioned. Mott MacDonald Sweco JV accepts no responsibility for this drawing to any party other than the person by whom it was commissioned. This drawing has been prepared for the titled project or named part thereof and should not be relied upon for any other project without an independent check being carried out as to its suitability and prior written authority of Mott MacDonald Sweco being obtained. Mott MacDonald Sweco JV accepts no responsibility or liability for the consequences of this drawing being used for a purpose other than the purposes for which it was commissioned. Any person using or relying on this drawing for such other purposes agrees, and will by such use or reliance be taken to confirm his agreement, to indemnify Mott MacDonald Sweco JV for all loss or damage resulting therefrom.



Notes		Location Plan		Rev	Date	Amendment Details	Rev	Date	Amendment Details	Incl of Arco Compound	Drw'n	Chck'd	Apprv'd																																																																																					
Elevation	4.775m			P01	29/03/18	First Issue																																																																																												
Height of Camera Above Ground	1.65m			P02	17/05/18	Issue to HE																																																																																												
Camera and Lens	Sony A7rII with 35mm			P03	19/07/18	Incl of Arco Compound																																																																																												
Horizontal View Angle	75 degrees																																																																																																	
Viewing Distance	Arms Length																																																																																																	
Number of Frames	4																																																																																																	
Direction of View	Western																																																																																																	
Date	04/01/2017																																																																																																	
Time	11.20 GMT																																																																																																	
<table border="1"> <tr> <td>Client</td> <td colspan="3">Mott MacDonald Sweco</td> <td colspan="3"></td> </tr> <tr> <td>Drawing Status</td> <td colspan="3">Shared</td> <td colspan="3">Suitability S4</td> </tr> <tr> <td>Project Title</td> <td colspan="6">A63 CASTLE STREET IMPROVEMENTS, HULL</td> </tr> <tr> <td>Drawing Title</td> <td colspan="6">Figure 9.6 Representative Viewpoints Viewpoint six: Proposed View Preferred Option A: Winter of Year One (sheet 1 of 4)</td> </tr> <tr> <td>Scale</td> <td>N/A</td> <td>Design</td> <td>SH</td> <td>Drawn</td> <td>JR</td> <td>Checked</td> <td>CE</td> <td>Approved</td> <td>AW</td> <td></td> <td></td> <td></td> <td></td> </tr> <tr> <td>Original Size</td> <td></td> <td>Date</td> <td>02/07/18</td> <td>Date</td> <td>06/07/18</td> <td>Date</td> <td>15/07/18</td> <td>Date</td> <td>19/07/18</td> <td></td> <td></td> <td></td> <td></td> </tr> <tr> <td>Drawing Number</td> <td colspan="6">HE PIN Originator Volume Location Type Role Number 514508 - MMSJV - ELS - SO - DR - L - 000019-93</td> <td>Project Ref. No.</td> <td colspan="2">514508</td> <td></td> <td></td> <td></td> <td></td> </tr> <tr> <td></td> <td colspan="6"></td> <td>Revision</td> <td colspan="2">P03</td> <td></td> <td></td> <td></td> <td></td> </tr> </table>											Client	Mott MacDonald Sweco						Drawing Status	Shared			Suitability S4			Project Title	A63 CASTLE STREET IMPROVEMENTS, HULL						Drawing Title	Figure 9.6 Representative Viewpoints Viewpoint six: Proposed View Preferred Option A: Winter of Year One (sheet 1 of 4)						Scale	N/A	Design	SH	Drawn	JR	Checked	CE	Approved	AW					Original Size		Date	02/07/18	Date	06/07/18	Date	15/07/18	Date	19/07/18					Drawing Number	HE PIN Originator Volume Location Type Role Number 514508 - MMSJV - ELS - SO - DR - L - 000019-93						Project Ref. No.	514508													Revision	P03									
Client	Mott MacDonald Sweco																																																																																																	
Drawing Status	Shared			Suitability S4																																																																																														
Project Title	A63 CASTLE STREET IMPROVEMENTS, HULL																																																																																																	
Drawing Title	Figure 9.6 Representative Viewpoints Viewpoint six: Proposed View Preferred Option A: Winter of Year One (sheet 1 of 4)																																																																																																	
Scale	N/A	Design	SH	Drawn	JR	Checked	CE	Approved	AW																																																																																									
Original Size		Date	02/07/18	Date	06/07/18	Date	15/07/18	Date	19/07/18																																																																																									
Drawing Number	HE PIN Originator Volume Location Type Role Number 514508 - MMSJV - ELS - SO - DR - L - 000019-93						Project Ref. No.	514508																																																																																										
							Revision	P03																																																																																										

This map is reproduced from Ordnance Survey material with the permission of Ordnance Survey on behalf of the Controller of Her Majesty's Stationary Office. O Crown copyright. Unauthorised reproduction infringes Crown copyright and may lead to prosecution or civil proceedings. ALI 00018928 2015

This drawing should not be relied on or used in circumstances other than those for which it was originally prepared and for which Mott MacDonald Sweco JV was commissioned. Mott MacDonald Sweco JV accepts no responsibility for this drawing to any party other than the person by whom it was commissioned. This drawing has been prepared for the titled project or named part thereof and should not be relied upon for any other project without an independent check being carried out as to its suitability and prior written authority of Mott MacDonald Sweco being obtained. Mott MacDonald Sweco JV accepts no responsibility or liability for the consequences of this drawing being used for a purpose other than that for which it was commissioned. Any person using or relying on this drawing for such other purposes agrees, and will by such use or reliance be taken to confirm his agreement, to indemnify Mott MacDonald Sweco JV for all loss or damage resulting therefrom.



Notes		Location Plan	Rev	Date	Amendment Details	Rev	Date	Amendment Details	Incl of Arco Compound	Drw'n	Chk'd	Apprv'd
Elevation	4.775m		P01	29/03/18	First Issue					JR	CE	AW
Height of Camera Above Ground	1.65m		P02	17/05/18	Issue to HE							
Camera and Lens	Sony A7rII with 35mm		P03	19/07/18	Incl of Arco Compound							
Horizontal View Angle	75 degrees											
Viewing Distance	Arms Length											
Number of Frames	4											
Direction of View	Northern											
Date	04/01/2017											
Time	11.20 GMT											
Mott MacDonald Sweco										Client 		
Drawing Status Shared										Suitability S4		
Project Title A63 CASTLE STREET IMPROVEMENTS, HULL												
Drawing Title Figure 9.6 Representative Viewpoints Viewpoint six: Proposed View Preferred Option A: Winter of Year One (sheet 2 of 4)												
Scale	N/A	Design	SH	Drawn	JR	Checked	CE	Approved	AW			
Original Size		Date	02/07/18	Date	06/07/18	Date	15/07/18	Date	19/07/18			
Drawing Number HE PIN Originator Volume Location Type Role Number 514508 - MMSJV - ELS - SO - DR - L - 000019-94										Project Ref. No. 514508 Revision P03		

This map is reproduced from Ordnance Survey material with the permission of Ordnance Survey on behalf of the Controller of Her Majesty's Stationary Office. O Crown copyright. Unauthorised reproduction infringes Crown copyright and may lead to prosecution or civil proceedings. ALI 00018928 2015

This drawing should not be relied on or used in circumstances other than those for which it was originally prepared and for which Mott MacDonald Sweco JV was commissioned. Mott MacDonald Sweco JV accepts no responsibility for this drawing to any party other than the person by whom it was commissioned. This drawing has been prepared for the titled project or named part thereof and should not be relied upon for any other project without an independent check being carried out as to its suitability and prior written authority of Mott MacDonald Sweco being obtained. Mott MacDonald Sweco JV accepts no responsibility or liability for the consequences of this drawing being used for a purpose other than the purposes for which it was commissioned. Any person using or relying on this drawing for such other purposes agrees, and will by such use or reliance be taken to confirm his agreement, to indemnify Mott MacDonald Sweco JV for all loss or damage resulting therefrom.



Notes		Location Plan		Rev	Date	Amendment Details	Rev	Date	Amendment Details	Drw'n	Chck'd	Apprv'd																																																																																																							
Elevation	4.775m			P01	29/03/18	First Issue																																																																																																													
Height of Camera Above Ground	1.65m			P02	17/05/18	Issue to HE																																																																																																													
Camera and Lens	Sony A7rII with 35mm			P03	19/07/18	Incl of Arco Compound																																																																																																													
Horizontal View Angle	75 degrees																																																																																																																		
Viewing Distance	Arms Length																																																																																																																		
Number of Frames	4																																																																																																																		
Direction of View	Eastern																																																																																																																		
Date	04/01/2017																																																																																																																		
Time	11.20 GMT																																																																																																																		
<table border="1"> <tr> <td>Rev</td> <td>P03</td> <td>Date</td> <td>20/07/2018</td> <td>Amendment Details</td> <td>Incl of Arco Compound</td> <td>Drw'n</td> <td>JR</td> <td>Chck'd</td> <td>CE</td> <td>Apprv'd</td> <td>AW</td> </tr> <tr> <td colspan="10"> <p>Mott MacDonald Sweco</p> <p>Client </p> </td> </tr> <tr> <td colspan="10">Drawing Status Shared</td> <td colspan="2">Suitability S4</td> </tr> <tr> <td colspan="10">Project Title A63 CASTLE STREET IMPROVEMENTS, HULL</td> <td colspan="2"></td> </tr> <tr> <td colspan="10">Drawing Title Figure 9.6 Representative Viewpoints Viewpoint six: Proposed View Preferred Option A: Winter of Year One (sheet 3 of 4)</td> <td colspan="2"></td> </tr> <tr> <td>Scale</td> <td>N/A</td> <td>Design</td> <td>SH</td> <td>Drawn</td> <td>JR</td> <td>Checked</td> <td>CE</td> <td>Approved</td> <td>AW</td> <td colspan="2"></td> </tr> <tr> <td>Original Size</td> <td></td> <td>Date</td> <td>02/07/18</td> <td>Date</td> <td>06/07/18</td> <td>Date</td> <td>15/07/18</td> <td>Date</td> <td>19/07/18</td> <td colspan="2"></td> </tr> <tr> <td colspan="10">Drawing Number HE PIN Originator Volume Location Type Role Number</td> <td colspan="2">Project Ref. No. 514508</td> </tr> <tr> <td colspan="10">514508 - MMSJV - ELS - SO - DR - L - 000019-95</td> <td colspan="2">Revision P03</td> </tr> </table>										Rev	P03	Date	20/07/2018	Amendment Details	Incl of Arco Compound	Drw'n	JR	Chck'd	CE	Apprv'd	AW	<p>Mott MacDonald Sweco</p> <p>Client </p>										Drawing Status Shared										Suitability S4		Project Title A63 CASTLE STREET IMPROVEMENTS, HULL												Drawing Title Figure 9.6 Representative Viewpoints Viewpoint six: Proposed View Preferred Option A: Winter of Year One (sheet 3 of 4)												Scale	N/A	Design	SH	Drawn	JR	Checked	CE	Approved	AW			Original Size		Date	02/07/18	Date	06/07/18	Date	15/07/18	Date	19/07/18			Drawing Number HE PIN Originator Volume Location Type Role Number										Project Ref. No. 514508		514508 - MMSJV - ELS - SO - DR - L - 000019-95										Revision P03	
Rev	P03	Date	20/07/2018	Amendment Details	Incl of Arco Compound	Drw'n	JR	Chck'd	CE	Apprv'd	AW																																																																																																								
<p>Mott MacDonald Sweco</p> <p>Client </p>																																																																																																																			
Drawing Status Shared										Suitability S4																																																																																																									
Project Title A63 CASTLE STREET IMPROVEMENTS, HULL																																																																																																																			
Drawing Title Figure 9.6 Representative Viewpoints Viewpoint six: Proposed View Preferred Option A: Winter of Year One (sheet 3 of 4)																																																																																																																			
Scale	N/A	Design	SH	Drawn	JR	Checked	CE	Approved	AW																																																																																																										
Original Size		Date	02/07/18	Date	06/07/18	Date	15/07/18	Date	19/07/18																																																																																																										
Drawing Number HE PIN Originator Volume Location Type Role Number										Project Ref. No. 514508																																																																																																									
514508 - MMSJV - ELS - SO - DR - L - 000019-95										Revision P03																																																																																																									

This map is reproduced from Ordnance Survey material with the permission of Ordnance Survey on behalf of the Controller of Her Majesty's Stationary Office. Crown copyright. Unauthorised reproduction infringes Crown copyright and may lead to prosecution or civil proceedings. ALI 00018928 2015

This drawing should not be relied on or used in circumstances other than those for which it was originally prepared and for which Mott MacDonald Sweco JV was commissioned. Mott MacDonald Sweco JV accepts no responsibility for this drawing to any party other than the person by whom it was commissioned. This drawing has been prepared for the titled project or named part thereof and should not be relied upon for any other project without an independent check being carried out as to its suitability and prior written authority of Mott MacDonald Sweco being obtained. Mott MacDonald Sweco JV accepts no responsibility or liability for the consequences of this drawing being used for a purpose other than the purposes for which it was commissioned. Any person using or relying on this drawing for such other purposes agrees, and will by such use or reliance be taken to confirm his agreement, to indemnify Mott MacDonald Sweco JV for all loss or damage resulting therefrom.



Notes		Location Plan		Rev	Date	Amendment Details	Rev	Date	Amendment Details	Incl of Arco Compound	Drw'n	Chck'd	Apprv'd																																																																																													
Elevation	4.775m		P01	29/03/18	First Issue																																																																																																					
Height of Camera Above Ground	1.65m		P02	17/05/18	Issue to HE																																																																																																					
Camera and Lens	Sony A7rII with 35mm		P03	19/07/18	Incl of Arco Compound																																																																																																					
Horizontal View Angle	75 degrees																																																																																																									
Viewing Distance	Arms Length																																																																																																									
Number of Frames	4																																																																																																									
Direction of View	Western																																																																																																									
Date	04/01/2017																																																																																																									
Time	11.20 GMT																																																																																																									
<table border="1"> <tr> <td>Rev</td> <td>P03</td> <td>Date</td> <td>20/07/2018</td> <td>Amendment Details</td> <td>Incl of Arco Compound</td> <td>Drw'n</td> <td>JR</td> <td>Chck'd</td> <td>CE</td> <td>Apprv'd</td> <td>AW</td> </tr> <tr> <td colspan="10"> <p>Mott MacDonald Sweco</p> </td> <td colspan="2"> <p>Client</p> </td> </tr> <tr> <td colspan="10"> <p>Drawing Status Shared</p> </td> <td colspan="2"> <p>Suitability S4</p> </td> </tr> <tr> <td colspan="12"> <p>Project Title A63 CASTLE STREET IMPROVEMENTS, HULL</p> </td> </tr> <tr> <td colspan="12"> <p>Drawing Title Figure 9.6 Representative Viewpoints Viewpoint six: Proposed View Alternative Option B: Winter of Year One (sheet 1 of 4)</p> </td> </tr> <tr> <td>Scale</td> <td>N/A</td> <td>Design</td> <td>SH</td> <td>Drawn</td> <td>JR</td> <td>Checked</td> <td>CE</td> <td>Approved</td> <td>AW</td> <td colspan="2"></td> </tr> <tr> <td>Original Size</td> <td></td> <td>Date</td> <td>02/07/18</td> <td>Date</td> <td>06/07/18</td> <td>Date</td> <td>15/07/18</td> <td>Date</td> <td>19/07/18</td> <td colspan="2"></td> </tr> <tr> <td colspan="10"> <p>Drawing Number HE PIN Originator Volume Location Type Role Number 514508 - MMSJV - ELS - SO - DR - L - 000019-97</p> </td> <td colspan="2"> <p>Project Ref. No. 514508 Revision P03</p> </td> </tr> </table>											Rev	P03	Date	20/07/2018	Amendment Details	Incl of Arco Compound	Drw'n	JR	Chck'd	CE	Apprv'd	AW	<p>Mott MacDonald Sweco</p>										<p>Client</p>		<p>Drawing Status Shared</p>										<p>Suitability S4</p>		<p>Project Title A63 CASTLE STREET IMPROVEMENTS, HULL</p>												<p>Drawing Title Figure 9.6 Representative Viewpoints Viewpoint six: Proposed View Alternative Option B: Winter of Year One (sheet 1 of 4)</p>												Scale	N/A	Design	SH	Drawn	JR	Checked	CE	Approved	AW			Original Size		Date	02/07/18	Date	06/07/18	Date	15/07/18	Date	19/07/18			<p>Drawing Number HE PIN Originator Volume Location Type Role Number 514508 - MMSJV - ELS - SO - DR - L - 000019-97</p>										<p>Project Ref. No. 514508 Revision P03</p>	
Rev	P03	Date	20/07/2018	Amendment Details	Incl of Arco Compound	Drw'n	JR	Chck'd	CE	Apprv'd	AW																																																																																															
<p>Mott MacDonald Sweco</p>										<p>Client</p>																																																																																																
<p>Drawing Status Shared</p>										<p>Suitability S4</p>																																																																																																
<p>Project Title A63 CASTLE STREET IMPROVEMENTS, HULL</p>																																																																																																										
<p>Drawing Title Figure 9.6 Representative Viewpoints Viewpoint six: Proposed View Alternative Option B: Winter of Year One (sheet 1 of 4)</p>																																																																																																										
Scale	N/A	Design	SH	Drawn	JR	Checked	CE	Approved	AW																																																																																																	
Original Size		Date	02/07/18	Date	06/07/18	Date	15/07/18	Date	19/07/18																																																																																																	
<p>Drawing Number HE PIN Originator Volume Location Type Role Number 514508 - MMSJV - ELS - SO - DR - L - 000019-97</p>										<p>Project Ref. No. 514508 Revision P03</p>																																																																																																

This map is reproduced from Ordnance Survey material with the permission of Ordnance Survey on behalf of the Controller of Her Majesty's Stationary Office © Crown copyright. Unauthorised reproduction infringes Crown copyright and may lead to prosecution or civil proceedings. ALI 00018928 2015

This drawing should not be relied on or used in circumstances other than those for which it was originally prepared and for which Mott MacDonald Sweco JV was commissioned. Mott MacDonald Sweco JV accepts no responsibility for this drawing to any party other than the person by whom it was commissioned. This drawing has been prepared for the titled project or named part thereof and should not be relied upon for any other project without an independent check being carried out as to its suitability and prior written authority of Mott MacDonald Sweco being obtained. Mott MacDonald Sweco JV accepts no responsibility or liability for the consequences of this drawing being used for a purpose other than that for which it was commissioned. Any person using or relying on this drawing for such other purposes agrees, and will by such use or reliance be taken to confirm his agreement, to indemnify Mott MacDonald Sweco JV for all loss or damage resulting therefrom.



Notes		Location Plan		Rev	Date	Amendment Details	Rev	Date	Amendment Details	Incl of Arco Compound	Drw'n	Chk'd	Apprv'd																																																																			
Elevation	4.775m			P01	29/03/18	First Issue																																																																										
Height of Camera Above Ground	1.65m			P02	17/05/18	Issue to HE																																																																										
Camera and Lens	Sony A7rII with 35mm			P03	19/07/18	Incl of Arco Compound																																																																										
Horizontal View Angle	75 degrees																																																																															
Viewing Distance	Arms Length																																																																															
Number of Frames	4																																																																															
Direction of View	Northern																																																																															
Date	04/01/2017																																																																															
Time	11.20 GMT																																																																															
<table border="1"> <tr> <td>Client</td> <td colspan="3">Mott MacDonald Sweco</td> <td colspan="3"></td> </tr> <tr> <td>Drawing Status</td> <td colspan="3">Shared</td> <td colspan="3">Suitability S4</td> </tr> <tr> <td>Project Title</td> <td colspan="6">A63 CASTLE STREET IMPROVEMENTS, HULL</td> </tr> <tr> <td>Drawing Title</td> <td colspan="6">Figure 9.6 Representative Viewpoints Viewpoint six: Proposed View Alternative Option B: Winter of Year One (sheet 2 of 4)</td> </tr> <tr> <td>Scale</td> <td>N/A</td> <td>Design</td> <td>SH</td> <td>Drawn</td> <td>JR</td> <td>Checked</td> <td>CE</td> <td>Approved</td> <td>AW</td> </tr> <tr> <td>Original Size</td> <td>Date</td> <td>02/07/18</td> <td>Date</td> <td>06/07/18</td> <td>Date</td> <td>15/07/18</td> <td>Date</td> <td>19/07/18</td> </tr> <tr> <td>Drawing Number</td> <td colspan="6">HE PIN Originator Volume Location Type Role Number 514508 - MMSJV - ELS - SO - DR - L - 000019-98</td> <td>Project Ref. No.</td> <td colspan="2">514508</td> </tr> <tr> <td></td> <td colspan="6"></td> <td>Revision</td> <td colspan="2">P03</td> </tr> </table>											Client	Mott MacDonald Sweco						Drawing Status	Shared			Suitability S4			Project Title	A63 CASTLE STREET IMPROVEMENTS, HULL						Drawing Title	Figure 9.6 Representative Viewpoints Viewpoint six: Proposed View Alternative Option B: Winter of Year One (sheet 2 of 4)						Scale	N/A	Design	SH	Drawn	JR	Checked	CE	Approved	AW	Original Size	Date	02/07/18	Date	06/07/18	Date	15/07/18	Date	19/07/18	Drawing Number	HE PIN Originator Volume Location Type Role Number 514508 - MMSJV - ELS - SO - DR - L - 000019-98						Project Ref. No.	514508									Revision	P03				
Client	Mott MacDonald Sweco																																																																															
Drawing Status	Shared			Suitability S4																																																																												
Project Title	A63 CASTLE STREET IMPROVEMENTS, HULL																																																																															
Drawing Title	Figure 9.6 Representative Viewpoints Viewpoint six: Proposed View Alternative Option B: Winter of Year One (sheet 2 of 4)																																																																															
Scale	N/A	Design	SH	Drawn	JR	Checked	CE	Approved	AW																																																																							
Original Size	Date	02/07/18	Date	06/07/18	Date	15/07/18	Date	19/07/18																																																																								
Drawing Number	HE PIN Originator Volume Location Type Role Number 514508 - MMSJV - ELS - SO - DR - L - 000019-98						Project Ref. No.	514508																																																																								
							Revision	P03																																																																								

This map is reproduced from Ordnance Survey material with the permission of Ordnance Survey on behalf of the Controller of Her Majesty's Stationary Office O Crown copyright. Unauthorised reproduction infringes Crown copyright and may lead to prosecution or civil proceedings. ALI 00018928 2015

This drawing should not be relied on or used in circumstances other than those for which it was originally prepared and for which Mott MacDonald Sweco JV was commissioned. Mott MacDonald Sweco JV accepts no responsibility for this drawing to any party other than the person by whom it was commissioned. This drawing has been prepared for the titled project or named part thereof and should not be relied upon for any other project without an independent check being carried out as to its suitability and prior written authority of Mott MacDonald Sweco being obtained. Mott MacDonald Sweco JV accepts no responsibility or liability for the consequences of this drawing being used for a purpose other than that for which it was commissioned. Any person using or relying on this drawing for such other purposes agrees, and will by such use or reliance be taken to confirm his agreement, to indemnify Mott MacDonald Sweco JV for all loss or damage resulting therefrom.



Notes		Location Plan	Rev	Date	Amendment Details	Rev	Date	Amendment Details	Incl of Arco Compound	Drw'n	Chck'd	Apprv'd							
Elevation	4.775m		P01	29/03/18	First Issue					JR	CE	AW							
Height of Camera Above Ground	1.65m		P02	17/05/18	Issue to HE					Mott MacDonald Sweco Client									
Camera and Lens	Sony A7rII with 35mm		P03	19/07/18	Incl of Arco Compound								Drawing Status	Shared	Suitability	S4			
Horizontal View Angle	75 degrees									Project Title	A63 CASTLE STREET IMPROVEMENTS, HULL								
Viewing Distance	Arms Length									Drawing Title	Figure 9.6 Representative Viewpoints Viewpoint six: Proposed View Preferred Option A: Summer of Year Fifteen (sheet 1 of 4)								
Number of Frames	4									Scale	N/A	Design	SH	Drawn	JR	Checked	CE	Approved	AW
Direction of View	Western									Original Size	Date	02/07/18	Date	06/07/18	Date	15/07/18	Date	19/07/18	
Date	03/10/2017								Drawing Number	HE PIN Originator Volume Location Type Role Number 514508 - MMSJV - ELS - SO - DR - L - 000019-101									
Time	10.43 GMT									Project Ref. No.	514508		Revision	P03					

This map is reproduced from Ordnance Survey material with the permission of Ordnance Survey on behalf of the Controller of Her Majesty's Stationary Office © Crown copyright. Unauthorised reproduction infringes Crown copyright and may lead to prosecution or civil proceedings. ALI 00018928 2015

This drawing should not be relied on or used in circumstances other than those for which it was originally prepared and for which Mott MacDonald Sweco JV was commissioned. Mott MacDonald Sweco JV accepts no responsibility for this drawing to any party other than the person by whom it was commissioned. This drawing has been prepared for the titled project or named part thereof and should not be relied upon for any other project without an independent check being carried out as to its suitability and prior written authority of Mott MacDonald Sweco being obtained. Mott MacDonald Sweco JV accepts no responsibility or liability for the consequences of this drawing being used for a purpose other than the purposes for which it was commissioned. Any person using or relying on this drawing for such other purposes agrees, and will by such use or reliance be taken to confirm his agreement, to indemnify Mott MacDonald Sweco JV for all loss or damage resulting therefrom.



Notes		Location Plan	Rev	Date	Amendment Details	Rev	Date	Amendment Details	Incl of Arco Compound	Drw'n	Chck'd	Apprv'd		
Elevation	4.775m		P01	29/03/18	First Issue					JR	CE	AW		
Height of Camera Above Ground	1.65m		P02	17/05/18	Issue to HE					Mott MacDonald Sweco Client				
Camera and Lens	Sony A7rII with 35mm		P03	19/07/18	Incl of Arco Compound					Drawing Status Shared Suitability S4				
Horizontal View Angle	75 degrees									Project Title A63 CASTLE STREET IMPROVEMENTS, HULL				
Viewing Distance	Arms Length									Drawing Title Figure 9.6 Representative Viewpoints Viewpoint six: Proposed View Preferred Option A: Summer of Year Fifteen (sheet 2 of 4)				
Number of Frames	4									Scale	Design	Drawn	Checked	Approved
Direction of View	Northern									N/A	SH	JR	CE	AW
Date	03/10/2017								Original Size	Date	Date	Date	Date	
Time	10.43 GMT									02/07/18	06/07/18	15/07/18	19/07/18	
Drawing Number HE PIN Originator Volume Location Type Role Number 514508 - MMSJV - ELS - SO - DR - L - 000019-102										Project Ref. No. 514508 Revision P03				

This map is reproduced from Ordnance Survey material with the permission of Ordnance Survey on behalf of the Controller of Her Majesty's Stationary Office O Crown copyright. Unauthorised reproduction infringes Crown copyright and may lead to prosecution or civil proceedings. ALI 00018928 2015

This drawing should not be relied on or used in circumstances other than those for which it was originally prepared and for which Mott MacDonald Sweco JV was commissioned. Mott MacDonald Sweco JV accepts no responsibility for this drawing to any party other than the person by whom it was commissioned. This drawing has been prepared for the titled project or named part thereof and should not be relied upon for any other project without an independent check being carried out as to its suitability and prior written authority of Mott MacDonald Sweco being obtained. Mott MacDonald Sweco JV accepts no responsibility or liability for the consequences of this drawing being used for a purpose other than the purposes for which it was commissioned. Any person using or relying on this drawing for such other purposes agrees, and will by such use or reliance be taken to confirm his agreement, to indemnify Mott MacDonald Sweco JV for all loss or damage resulting therefrom.



Notes		Location Plan	Rev	Date	Amendment Details	Rev	Date	Amendment Details	Incl of Arco Compound	Drw'n	Chck'd	Apprv'd						
Elevation	4.775m		P01	29/03/18	First Issue					JR	CE	AW						
Height of Camera Above Ground	1.65m		P02	17/05/18	Issue to HE					Mott MacDonald Sweco Client								
Camera and Lens	Sony A7rII with 35mm		P03	19/07/18	Incl of Arco Compound													
Horizontal View Angle	75 degrees									Drawing Status	Shared	Suitability	S4					
Viewing Distance	Arms Length									Project Title	A63 CASTLE STREET IMPROVEMENTS, HULL							
Number of Frames	4									Drawing Title	Figure 9.6 Representative Viewpoints Viewpoint six: Proposed View Preferred Option A: Winter of Year One (sheet 4 of 4)							
Direction of View	Southern									Scale	N/A	Design	SH	Drawn	JR	Checked	CE	Approved
Date	03/10/2017								Original Size	Date	02/07/18	Date	06/07/18	Date	15/07/18	Date	19/07/18	
Time	10.43 GMT								Drawing Number	HE PIN Originator Volume Location Type Role Number 514508 - MMSJV - ELS - SO - DR - L - 000019-104						Project Ref. No.	514508	
																Revision	P03	

This map is reproduced from Ordnance Survey material with the permission of Ordnance Survey on behalf of the Controller of Her Majesty's Stationary Office © Crown copyright. Unauthorised reproduction infringes Crown copyright and may lead to prosecution or civil proceedings. ALI 00018928 2015

This drawing should not be relied on or used in circumstances other than those for which it was originally prepared and for which Mott MacDonald Sweco JV was commissioned. Mott MacDonald Sweco JV accepts no responsibility for this drawing to any party other than the person by whom it was commissioned. This drawing has been prepared for the titled project or named part thereof and should not be relied upon for any other project without an independent check being carried out as to its suitability and prior written authority of Mott MacDonald Sweco being obtained. Mott MacDonald Sweco JV accepts no responsibility or liability for the consequences of this drawing being used for a purpose other than that for which it was commissioned. Any person using or relying on this drawing for such other purposes agrees, and will by such use or reliance be taken to confirm his agreement, to indemnify Mott MacDonald Sweco JV for all loss or damage resulting therefrom.



Notes		Location Plan	Rev	Date	Amendment Details	Rev	Date	Amendment Details	Incl of Arco Compound	Drw'n	Chck'd	Apprv'd						
Elevation	4.775m		P01	29/03/18	First Issue					JR	CE	AW						
Height of Camera Above Ground	1.65m		P02	17/05/18	Issue to HE					Mott MacDonald Sweco Client								
Camera and Lens	Sony A7rII with 35mm		P03	19/07/18	Incl of Arco Compound													
Horizontal View Angle	75 degrees									Drawing Status	Shared	Suitability	S4					
Viewing Distance	Arms Length									Project Title	A63 CASTLE STREET IMPROVEMENTS, HULL							
Number of Frames	4									Drawing Title	Figure 9.6 Representative Viewpoints Viewpoint six: Proposed View Alternative Option B: Summer of Year Fifteen (sheet 1 of 4)							
Direction of View	Western									Scale	N/A	Design	SH	Drawn	JR	Checked	CE	Approved
Date	03/10/2017								Original Size	Date	02/07/18	Date	06/07/18	Date	15/07/18	Date	19/07/18	
Time	10.43 GMT								Drawing Number	HE PIN Originator Volume Location Type Role Number 514508 - MMSJV - ELS - SO - DR - L - 000019-105						Project Ref. No.	514508	
																Revision	P03	

This map is reproduced from Ordnance Survey material with the permission of Ordnance Survey on behalf of the Controller of Her Majesty's Stationary Office © Crown copyright. Unauthorised reproduction infringes Crown copyright and may lead to prosecution or civil proceedings. ALI 00018928 2015

This drawing should not be relied on or used in circumstances other than those for which it was originally prepared and for which Mott MacDonald Sweco JV was commissioned. Mott MacDonald Sweco JV accepts no responsibility for this drawing to any party other than the person by whom it was commissioned. This drawing has been prepared for the titled project or named part thereof and should not be relied upon for any other project without an independent check being carried out as to its suitability and prior written authority of Mott MacDonald Sweco being obtained. Mott MacDonald Sweco JV accepts no responsibility or liability for the consequences of this drawing being used for a purpose other than the purposes for which it was commissioned. Any person using or relying on this drawing for such other purposes agrees, and will by such use or reliance be taken to confirm his agreement, to indemnify Mott MacDonald Sweco JV for all loss or damage resulting therefrom.



Notes		Location Plan	Rev	Date	Amendment Details	Rev	Date	Amendment Details	Drw'n	Chck'd	Apprv'd	
Elevation	4.775m		P01	29/03/18	First Issue				JR	CE	AW	
Height of Camera Above Ground	1.65m		P02	17/05/18	Issue to HE							
Camera and Lens	Sony A7rII with 35mm		P03	19/07/18	Incl of Arco Compound							
Horizontal View Angle	75 degrees											
Viewing Distance	Arms Length											
Number of Frames	4											
Direction of View	Northern											
Date	03/10/2017											
Time	10.43 GMT											
						Rev	P03	Date	20/07/2018	Amendment Details	Incl of Arco Compound	
						Mott MacDonald Sweco			Client 			
						Drawing Status	Shared			Suitability S4		
						Project Title	A63 CASTLE STREET IMPROVEMENTS, HULL					
						Drawing Title	Figure 9.6 Representative Viewpoints Viewpoint six: Proposed View Alternative Option B: Summer of Year Fifteen (sheet 2 of 4)					
		Scale	N/A	Design	SH	Drawn	JR	Checked	CE	Approved	AW	
		Original Size		Date	02/07/18	Date	06/07/18	Date	15/07/18	Date	19/07/18	
						Drawing Number	HE PIN Originator Volume Location Type Role Number 514508 - MMSJV - ELS - SO - DR - L - 000019-106				Project Ref. No.	514508
										Revision	P03	

This map is reproduced from Ordnance Survey material with the permission of Ordnance Survey on behalf of the Controller of Her Majesty's Stationary Office O Crown copyright. Unauthorised reproduction infringes Crown copyright and may lead to prosecution or civil proceedings. ALI 00018928 2015

This drawing should not be relied on or used in circumstances other than those for which it was originally prepared and for which Mott MacDonald Sweco JV was commissioned. Mott MacDonald Sweco JV accepts no responsibility for this drawing to any party other than the person by whom it was commissioned. This drawing has been prepared for the titled project or named part thereof and should not be relied upon for any other project without an independent check being carried out as to its suitability and prior written authority of Mott MacDonald Sweco being obtained. Mott MacDonald Sweco JV accepts no responsibility or liability for the consequences of this drawing being used for a purpose other than the purposes for which it was commissioned. Any person using or relying on this drawing for such other purposes agrees, and will by such use or reliance be taken to confirm his agreement, to indemnify Mott MacDonald Sweco JV for all loss or damage resulting therefrom.



Notes		Location Plan		Rev	Date	Amendment Details	Rev	Date	Amendment Details	Incl of Arco Compound	Drw'n	Chck'd	Apprv'd							
Elevation	4.775m		P01	29/03/18	First Issue						JR	CE	AW							
Height of Camera Above Ground	1.65m		P02	17/05/18	Issue to HE						Mott MacDonald Sweco Client									
Camera and Lens	Sony A7rII with 35mm		P03	19/07/18	Incl of Arco Compound						Drawing Status	Shared	Suitability	S4						
Horizontal View Angle	75 degrees										Project Title	A63 CASTLE STREET IMPROVEMENTS, HULL								
Viewing Distance	Arms Length										Drawing Title	Figure 9.6 Representative Viewpoints Viewpoint six: Proposed View Alternative Option B: Summer of Year Fifteen (sheet 3 of 4)								
Number of Frames	4										Scale	N/A	Design	SH	Drawn	JR	Checked	CE	Approved	AW
Direction of View	Eastern										Original Size	Date	02/07/18	Date	06/07/18	Date	15/07/18	Date	19/07/18	
Date	03/10/2017									Drawing Number	HE PIN Originator Volume Location Type Role Number 514508 - MMSJV - ELS - SO - DR - L - 000019-107									
Time	10.43 GMT										Project Ref. No.	514508		Revision	P03					

This map is reproduced from Ordnance Survey material with the permission of Ordnance Survey on behalf of the Controller of Her Majesty's Stationary Office. Crown copyright. Unauthorised reproduction infringes Crown copyright and may lead to prosecution or civil proceedings. ALI 00018928 2015

This drawing should not be relied on or used in circumstances other than those for which it was originally prepared and for which Mott MacDonald Sweco JV was commissioned. Mott MacDonald Sweco JV accepts no responsibility for this drawing to any party other than the person by whom it was commissioned. This drawing has been prepared for the titled project or named part thereof and should not be relied upon for any other project without an independent check being carried out as to its suitability and prior written authority of Mott MacDonald Sweco being obtained. Mott MacDonald Sweco JV accepts no responsibility or liability for the consequences of this drawing being used for a purpose other than the purposes for which it was commissioned. Any person using or relying on this drawing for such other purposes agrees, and will by such use or reliance be taken to confirm his agreement, to indemnify Mott MacDonald Sweco JV for all loss or damage resulting therefrom.



Notes		Location Plan		Rev	Date	Amendment Details	Rev	Date	Amendment Details	Incl of Arco Compound	Drw'n	Chck'd	Apprv'd																																																		
Elevation	6.091m		P01	29/03/18	First Issue																																																										
Height of Camera Above Ground	1.65m		P02	17/05/18	Issue to HE																																																										
Camera and Lens	Sony A7rII with 35mm		P03	19/07/18	Incl of Arco Compound																																																										
Horizontal View Angle	75 degrees																																																														
Viewing Distance	Arms Length																																																														
Number of Frames	5																																																														
Direction of View	Western																																																														
Date	04/01/2017																																																														
Time	11.01 GMT																																																														
<table border="1"> <tr> <td>Client</td> <td colspan="3">Mott MacDonald Sweco</td> <td>highways england</td> </tr> <tr> <td>Drawing Status</td> <td colspan="3">Shared</td> <td>Suitability S4</td> </tr> <tr> <td>Project Title</td> <td colspan="4">A63 CASTLE STREET IMPROVEMENTS, HULL</td> </tr> <tr> <td>Drawing Title</td> <td colspan="4">Figure 9.6 Representative Viewpoints Viewpoint Seven: Existing View Winter (sheet 1 of 5)</td> </tr> <tr> <td>Scale</td> <td>N/A</td> <td>Design SH</td> <td>Drawn JR</td> <td>Checked CE</td> </tr> <tr> <td>Original Size</td> <td>Date 02/07/18</td> <td>Date 06/07/18</td> <td>Date 15/07/18</td> <td>Date 19/07/18</td> </tr> <tr> <td>Drawing Number</td> <td>HE PIN</td> <td>Originator</td> <td>Volume</td> <td>Location</td> </tr> <tr> <td></td> <td>514508 - MMSJV</td> <td>ELS</td> <td>SO</td> <td>DR - L - 000019-109</td> </tr> <tr> <td>Project Ref. No.</td> <td colspan="3">514508</td> <td></td> </tr> <tr> <td>Revision</td> <td colspan="3">P03</td> <td></td> </tr> </table>											Client	Mott MacDonald Sweco			highways england	Drawing Status	Shared			Suitability S4	Project Title	A63 CASTLE STREET IMPROVEMENTS, HULL				Drawing Title	Figure 9.6 Representative Viewpoints Viewpoint Seven: Existing View Winter (sheet 1 of 5)				Scale	N/A	Design SH	Drawn JR	Checked CE	Original Size	Date 02/07/18	Date 06/07/18	Date 15/07/18	Date 19/07/18	Drawing Number	HE PIN	Originator	Volume	Location		514508 - MMSJV	ELS	SO	DR - L - 000019-109	Project Ref. No.	514508				Revision	P03						
Client	Mott MacDonald Sweco			highways england																																																											
Drawing Status	Shared			Suitability S4																																																											
Project Title	A63 CASTLE STREET IMPROVEMENTS, HULL																																																														
Drawing Title	Figure 9.6 Representative Viewpoints Viewpoint Seven: Existing View Winter (sheet 1 of 5)																																																														
Scale	N/A	Design SH	Drawn JR	Checked CE																																																											
Original Size	Date 02/07/18	Date 06/07/18	Date 15/07/18	Date 19/07/18																																																											
Drawing Number	HE PIN	Originator	Volume	Location																																																											
	514508 - MMSJV	ELS	SO	DR - L - 000019-109																																																											
Project Ref. No.	514508																																																														
Revision	P03																																																														

This map is reproduced from Ordnance Survey material with the permission of Ordnance Survey on behalf of the Controller of Her Majesty's Stationary Office. Crown copyright. Unauthorised reproduction infringes Crown copyright and may lead to prosecution or civil proceedings. ALI 00018928 2015

This drawing should not be relied on or used in circumstances other than those for which it was originally prepared and for which Mott MacDonald Sweco JV was commissioned. Mott MacDonald Sweco JV accepts no responsibility for this drawing to any party other than the person by whom it was commissioned. This drawing has been prepared for the titled project or named part thereof and should not be relied upon for any other project without an independent check being carried out as to its suitability and prior written authority of Mott MacDonald Sweco being obtained. Mott MacDonald Sweco JV accepts no responsibility or liability for the consequences of this drawing being used for a purpose other than the purposes for which it was commissioned. Any person using or relying on this drawing for such other purposes agrees, and will by such use or reliance be taken to confirm his agreement, to indemnify Mott MacDonald Sweco JV for all loss or damage resulting therefrom.



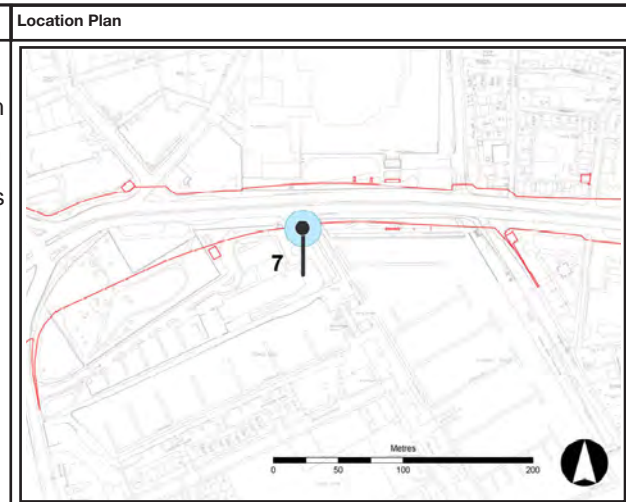
Notes		Location Plan	Rev	Date	Amendment Details	Rev	Date	Amendment Details	Incl of Arco Compound	Drw'n	Chck'd	Apprv'd		
Elevation	6.091m		P01	29/03/18	First Issue					JR	CE	AW		
Height of Camera Above Ground	1.65m		P02	17/05/18	Issue to HE					Mott MacDonald Sweco Client				
Camera and Lens	Sony A7rII with 35mm		P03	19/07/18	Incl of Arco Compound					Drawing Status Shared Suitability S4				
Horizontal View Angle	75 degrees									Project Title A63 CASTLE STREET IMPROVEMENTS, HULL				
Viewing Distance	Arms Length									Drawing Title Figure 9.6 Representative Viewpoints Viewpoint Seven: Existing View Winter (sheet 2 of 5)				
Number of Frames	5									Scale	Design	Drawn	Checked	Approved
Direction of View	Northern									N/A	SH	JR	CE	AW
Date	04/01/2017								Original Size	Date	Date	Date	Date	
Time	11.01 GMT									02/07/18	06/07/18	15/07/18	19/07/18	
Drawing Number HE PIN Originator Volume Location Type Role Number 514508 - MMSJV - ELS - SO - DR - L - 000019-110										Project Ref. No. 514508 Revision P03				

This map is reproduced from Ordnance Survey material with the permission of Ordnance Survey on behalf of the Controller of Her Majesty's Stationary Office © Crown copyright. Unauthorised reproduction infringes Crown copyright and may lead to prosecution or civil proceedings. ALI 00018928 2015

This drawing should not be relied on or used in circumstances other than those for which it was originally prepared and for which Mott MacDonald Sweco JV was commissioned. Mott MacDonald Sweco JV accepts no responsibility for this drawing to any party other than the person by whom it was commissioned. This drawing has been prepared for the titled project or named part thereof and should not be relied upon for any other project without an independent check being carried out as to its suitability and prior written authority of Mott MacDonald Sweco being obtained. Mott MacDonald Sweco JV accepts no responsibility or liability for the consequences of this drawing being used for a purpose other than the purposes for which it was commissioned. Any person using or relying on this drawing for such other purposes agrees, and will by such use or reliance be taken to confirm his agreement, to indemnify Mott MacDonald Sweco JV for all loss or damage resulting therefrom.



Notes	
Elevation	6.091m
Height of Camera Above Ground	1.65m
Camera and Lens	Sony A7rII with 35mm
Horizontal View Angle	75 degrees
Viewing Distance	Arms Length
Number of Frames	5
Direction of View	Eastern
Date	04/01/2017
Time	11.01 GMT



Rev	Date	Amendment Details
P01	29/03/18	First Issue
P02	17/05/18	Issue to HE
P03	19/07/18	Incl of Arco Compound

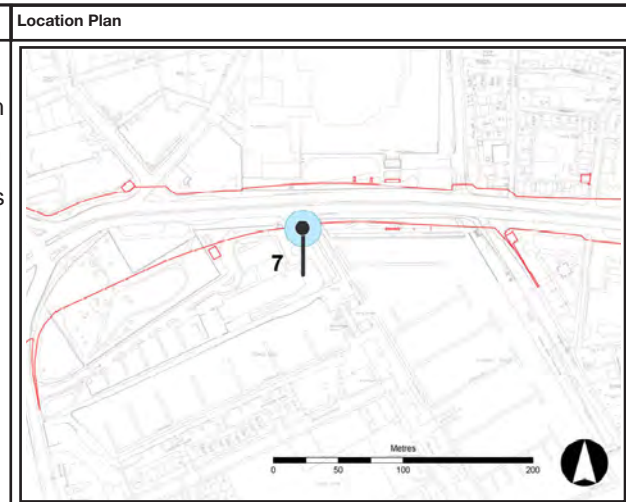
Rev	Date	Amendment Details	Incl of Arco Compound	Drw'n	Chk'd	Apprv'd
P03	20/07/2018			JR	CE	AW
Mott MacDonald Sweco				Client		
Drawing Status Shared				Suitability S4		
Project Title A63 CASTLE STREET IMPROVEMENTS, HULL						
Drawing Title Figure 9.6 Representative Viewpoints Viewpoint Seven: Existing View Winter (sheet 3 of 5)						
Scale N/A	Design SH	Drawn JR	Checked CE	Approved AW		
Original Size	Date 02/07/18	Date 06/07/18	Date 15/07/18	Date 19/07/18		
Drawing Number HE PIN Originator Volume Location Type Role Number				Project Ref. No. 514508		
514508 - MMSJV - ELS - SO - DR - L - 000019-111				Revision P03		

This map is reproduced from Ordnance Survey material with the permission of Ordnance Survey on behalf of the Controller of Her Majesty's Stationary Office O Crown copyright. Unauthorised reproduction infringes Crown copyright and may lead to prosecution or civil proceedings. ALI 00018928 2015

This drawing should not be relied on or used in circumstances other than those for which it was originally prepared and for which Mott MacDonald Sweco JV was commissioned. Mott MacDonald Sweco JV accepts no responsibility for this drawing to any party other than the person by whom it was commissioned. This drawing has been prepared for the titled project or named part thereof and should not be relied upon for any other project without an independent check being carried out as to its suitability and prior written authority of Mott MacDonald Sweco being obtained. Mott MacDonald Sweco JV accepts no responsibility or liability for the consequences of this drawing being used for a purpose other than the purposes for which it was commissioned. Any person using or relying on this drawing for such other purposes agrees, and will by such use or reliance be taken to confirm his agreement, to indemnify Mott MacDonald Sweco JV for all loss or damage resulting therefrom.



Notes	
Elevation	6.091m
Height of Camera Above Ground	1.65m
Camera and Lens	Sony A7rII with 35mm
Horizontal View Angle	75 degrees
Viewing Distance	Arms Length
Number of Frames	5
Direction of View	Southern
Date	04/01/2017
Time	11.01 GMT



Rev	Date	Amendment Details
P01	29/03/18	First Issue
P02	17/05/18	Issue to HE
P03	19/07/18	Incl of Arco Compound

Rev	Date	Amendment Details	Incl of Arco Compound	Drw'n	Chck'd	Apprv'd			
P03	20/07/2018			JR	CE	AW			
Mott MacDonald Sweco				Client					
Drawing Status				Shared					
Project Title				A63 CASTLE STREET IMPROVEMENTS, HULL					
Drawing Title				Figure 9.6 Representative Viewpoints Viewpoint Seven: Existing View Winter (sheet 4 of 5)					
Scale	N/A	Design	SH	Drawn	JR	Checked	CE	Approved	AW
Original Size	Date	02/07/18	Date	06/07/18	Date	15/07/18	Date	19/07/18	
Drawing Number				HE PIN Originator Volume Location Type Role Number					
				514508 - MMSJV - ELS - SO - DR - L - 000019-112					
Project Ref. No.				514508					
Revision				P03					

This map is reproduced from Ordnance Survey material with the permission of Ordnance Survey on behalf of the Controller of Her Majesty's Stationary Office O Crown copyright. Unauthorised reproduction infringes Crown copyright and may lead to prosecution or civil proceedings. ALI 00018928 2015

This drawing should not be relied on or used in circumstances other than those for which it was originally prepared and for which Mott MacDonald Sweco JV was commissioned. Mott MacDonald Sweco JV accepts no responsibility for this drawing to any party other than the person by whom it was commissioned. This drawing has been prepared for the titled project or named part thereof and should not be relied upon for any other project without an independent check being carried out as to its suitability and prior written authority of Mott MacDonald Sweco being obtained. Mott MacDonald Sweco JV accepts no responsibility or liability for the consequences of this drawing being used for a purpose other than that for which it was commissioned. Any person using or relying on this drawing for such other purposes agrees, and will by such use or reliance be taken to confirm his agreement, to indemnify Mott MacDonald Sweco JV for all loss or damage resulting therefrom.



Notes		Location Plan	Rev	Date	Amendment Details	Rev	Date	Amendment Details	Incl of Arco Compound	Drw'n	Chck'd	Apprv'd							
Elevation	6.091m		P01	29/03/18	First Issue					JR	CE	AW							
Height of Camera Above Ground	1.65m		P02	17/05/18	Issue to HE					Mott MacDonald Sweco Client									
Camera and Lens	Sony A7rII with 35mm		P03	19/07/18	Incl of Arco Compound					Drawing Status	Shared	Suitability	S4						
Horizontal View Angle	75 degrees									Project Title	A63 CASTLE STREET IMPROVEMENTS, HULL								
Viewing Distance	Arms Length									Drawing Title	Figure 9.6 Representative Viewpoints Viewpoint Seven: Existing View Winter (sheet 5 of 5)								
Number of Frames	5									Scale	N/A	Design	SH	Drawn	JR	Checked	CE	Approved	AW
Direction of View	Western									Original Size	Date	02/07/18	Date	06/07/18	Date	15/07/18	Date	19/07/18	
Date	04/01/2017								Drawing Number	HE PIN Originator Volume Location Type Role Number 514508 - MMSJV - ELS - SO - DR - L - 000019-113						Project Ref. No.	514508		
Time	11.01 GMT															Revision	P03		

This map is reproduced from Ordnance Survey material with the permission of Ordnance Survey on behalf of the Controller of Her Majesty's Stationary Office © Crown copyright. Unauthorised reproduction infringes Crown copyright and may lead to prosecution or civil proceedings. ALI 00018928 2015

This drawing should not be relied on or used in circumstances other than those for which it was originally prepared and for which Mott MacDonald Sweco JV was commissioned. Mott MacDonald Sweco JV accepts no responsibility for this drawing to any party other than the person by whom it was commissioned. This drawing has been prepared for the titled project or named part thereof and should not be relied upon for any other project without an independent check being carried out as to its suitability and prior written authority of Mott MacDonald Sweco being obtained. Mott MacDonald Sweco JV accepts no responsibility or liability for the consequences of this drawing being used for a purpose other than the purposes for which it was commissioned. Any person using or relying on this drawing for such other purposes agrees, and will by such use or reliance be taken to confirm his agreement, to indemnify Mott MacDonald Sweco JV for all loss or damage resulting therefrom.



Notes		Location Plan		Rev	Date	Amendment Details	Rev	Date	Amendment Details	Incl of Arco Compound	Drw'n	Chck'd	Apprv'd																																									
Elevation	6.091m			P01	29/03/18	First Issue																																																
Height of Camera Above Ground	1.65m			P02	17/05/18	Issue to HE																																																
Camera and Lens	Sony A7rII with 35mm			P03	19/07/18	Incl of Arco Compound																																																
Horizontal View Angle	75 degrees																																																					
Viewing Distance	Arms Length																																																					
Number of Frames	5																																																					
Direction of View	Western																																																					
Date	03/10/2017																																																					
Time	10.25 GMT																																																					
<table border="1"> <tr> <td>Client</td> <td colspan="3">Mott MacDonald Sweco</td> <td>highways england</td> </tr> <tr> <td>Drawing Status</td> <td colspan="3">Shared</td> <td>Suitability S4</td> </tr> <tr> <td>Project Title</td> <td colspan="4">A63 CASTLE STREET IMPROVEMENTS, HULL</td> </tr> <tr> <td>Drawing Title</td> <td colspan="4">Figure 9.6 Representative Viewpoints Viewpoint Seven: Existing View Summer (sheet 1 of 5)</td> </tr> <tr> <td>Scale</td> <td>N/A</td> <td>Design SH</td> <td>Drawn JR</td> <td>Checked CE</td> </tr> <tr> <td>Original Size</td> <td>Date 02/07/18</td> <td>Date 06/07/18</td> <td>Date 15/07/18</td> <td>Date 19/07/18</td> </tr> <tr> <td>Drawing Number</td> <td colspan="3">HE PIN Originator Volume Location Type Role Number</td> <td>Project Ref. No. 514508</td> </tr> <tr> <td></td> <td colspan="3">514508 - MMSJV - ELS - SO - DR - L - 000019-114</td> <td>Revision P03</td> </tr> </table>											Client	Mott MacDonald Sweco			highways england	Drawing Status	Shared			Suitability S4	Project Title	A63 CASTLE STREET IMPROVEMENTS, HULL				Drawing Title	Figure 9.6 Representative Viewpoints Viewpoint Seven: Existing View Summer (sheet 1 of 5)				Scale	N/A	Design SH	Drawn JR	Checked CE	Original Size	Date 02/07/18	Date 06/07/18	Date 15/07/18	Date 19/07/18	Drawing Number	HE PIN Originator Volume Location Type Role Number			Project Ref. No. 514508		514508 - MMSJV - ELS - SO - DR - L - 000019-114			Revision P03				
Client	Mott MacDonald Sweco			highways england																																																		
Drawing Status	Shared			Suitability S4																																																		
Project Title	A63 CASTLE STREET IMPROVEMENTS, HULL																																																					
Drawing Title	Figure 9.6 Representative Viewpoints Viewpoint Seven: Existing View Summer (sheet 1 of 5)																																																					
Scale	N/A	Design SH	Drawn JR	Checked CE																																																		
Original Size	Date 02/07/18	Date 06/07/18	Date 15/07/18	Date 19/07/18																																																		
Drawing Number	HE PIN Originator Volume Location Type Role Number			Project Ref. No. 514508																																																		
	514508 - MMSJV - ELS - SO - DR - L - 000019-114			Revision P03																																																		

This map is reproduced from Ordnance Survey material with the permission of Ordnance Survey on behalf of the Controller of Her Majesty's Stationary Office O Crown copyright. Unauthorised reproduction infringes Crown copyright and may lead to prosecution or civil proceedings. ALI 00018928 2015

This drawing should not be relied on or used in circumstances other than those for which it was originally prepared and for which Mott MacDonald Sweco JV was commissioned. Mott MacDonald Sweco JV accepts no responsibility for this drawing to any party other than the person by whom it was commissioned. This drawing has been prepared for the titled project or named part thereof and should not be relied upon for any other project without an independent check being carried out as to its suitability and prior written authority of Mott MacDonald Sweco being obtained. Mott MacDonald Sweco JV accepts no responsibility or liability for the consequences of this drawing being used for a purpose other than the purposes for which it was commissioned. Any person using or relying on this drawing for such other purposes agrees, and will by such use or reliance be taken to confirm his agreement, to indemnify Mott MacDonald Sweco JV for all loss or damage resulting therefrom.



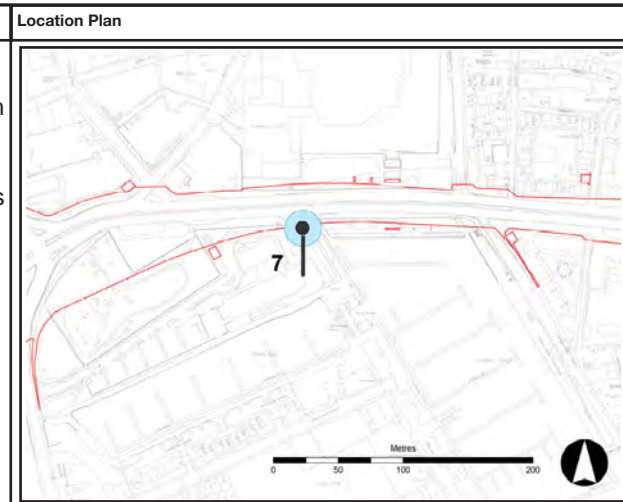
Notes		Location Plan		Rev	Date	Amendment Details	Rev	Date	Amendment Details	Incl of Arco Compound	Drw'n	Chck'd	Apprv'd																																																																																																																											
Elevation	6.091m			P01	29/03/18	First Issue																																																																																																																																		
Height of Camera Above Ground	1.65m			P02	17/05/18	Issue to HE																																																																																																																																		
Camera and Lens	Sony A7rII with 35mm			P03	19/07/18	Incl of Arco Compound																																																																																																																																		
Horizontal View Angle	75 degrees																																																																																																																																							
Viewing Distance	Arms Length																																																																																																																																							
Number of Frames	5																																																																																																																																							
Direction of View	Northern																																																																																																																																							
Date	03/10/2017																																																																																																																																							
Time	10.25 GMT																																																																																																																																							
<table border="1"> <tr> <td>Rev</td> <td>P03</td> <td>Date</td> <td>20/07/2018</td> <td>Amendment Details</td> <td>Incl of Arco Compound</td> <td>Drw'n</td> <td>JR</td> <td>Chck'd</td> <td>CE</td> <td>Apprv'd</td> <td>AW</td> </tr> <tr> <td colspan="11"> <p>Mott MacDonald Sweco</p> <p>Client </p> </td> </tr> <tr> <td colspan="11">Drawing Status Shared Suitability S4</td> </tr> <tr> <td colspan="11">Project Title A63 CASTLE STREET IMPROVEMENTS, HULL</td> </tr> <tr> <td colspan="11">Drawing Title Figure 9.6 Representative Viewpoints Viewpoint Seven: Existing View Summer (sheet 2 of 5)</td> </tr> <tr> <td>Scale</td> <td>N/A</td> <td>Design</td> <td>SH</td> <td>Drawn</td> <td>JR</td> <td>Checked</td> <td>CE</td> <td>Approved</td> <td>AW</td> <td colspan="2"></td> </tr> <tr> <td>Original Size</td> <td></td> <td>Date</td> <td>02/07/18</td> <td>Date</td> <td>06/07/18</td> <td>Date</td> <td>15/07/18</td> <td>Date</td> <td>19/07/18</td> <td colspan="2"></td> </tr> <tr> <td colspan="11">Drawing Number HE PIN Originator Volume Location Type Role Number</td> </tr> <tr> <td colspan="11">514508 - MMSJV - ELS - SO - DR - L - 000019-115</td> </tr> <tr> <td colspan="10">Project Ref. No.</td> <td colspan="2">514508</td> </tr> <tr> <td colspan="10">Revision</td> <td colspan="2">P03</td> </tr> </table>											Rev	P03	Date	20/07/2018	Amendment Details	Incl of Arco Compound	Drw'n	JR	Chck'd	CE	Apprv'd	AW	<p>Mott MacDonald Sweco</p> <p>Client </p>											Drawing Status Shared Suitability S4											Project Title A63 CASTLE STREET IMPROVEMENTS, HULL											Drawing Title Figure 9.6 Representative Viewpoints Viewpoint Seven: Existing View Summer (sheet 2 of 5)											Scale	N/A	Design	SH	Drawn	JR	Checked	CE	Approved	AW			Original Size		Date	02/07/18	Date	06/07/18	Date	15/07/18	Date	19/07/18			Drawing Number HE PIN Originator Volume Location Type Role Number											514508 - MMSJV - ELS - SO - DR - L - 000019-115											Project Ref. No.										514508		Revision										P03	
Rev	P03	Date	20/07/2018	Amendment Details	Incl of Arco Compound	Drw'n	JR	Chck'd	CE	Apprv'd	AW																																																																																																																													
<p>Mott MacDonald Sweco</p> <p>Client </p>																																																																																																																																								
Drawing Status Shared Suitability S4																																																																																																																																								
Project Title A63 CASTLE STREET IMPROVEMENTS, HULL																																																																																																																																								
Drawing Title Figure 9.6 Representative Viewpoints Viewpoint Seven: Existing View Summer (sheet 2 of 5)																																																																																																																																								
Scale	N/A	Design	SH	Drawn	JR	Checked	CE	Approved	AW																																																																																																																															
Original Size		Date	02/07/18	Date	06/07/18	Date	15/07/18	Date	19/07/18																																																																																																																															
Drawing Number HE PIN Originator Volume Location Type Role Number																																																																																																																																								
514508 - MMSJV - ELS - SO - DR - L - 000019-115																																																																																																																																								
Project Ref. No.										514508																																																																																																																														
Revision										P03																																																																																																																														

This map is reproduced from Ordnance Survey material with the permission of Ordnance Survey on behalf of the Controller of Her Majesty's Stationary Office. Crown copyright. Unauthorised reproduction infringes Crown copyright and may lead to prosecution or civil proceedings. ALI 00018928 2015

This drawing should not be relied on or used in circumstances other than those for which it was originally prepared and for which Mott MacDonald Sweco JV was commissioned. Mott MacDonald Sweco JV accepts no responsibility for this drawing to any party other than the person by whom it was commissioned. This drawing has been prepared for the titled project or named part thereof and should not be relied upon for any other project without an independent check being carried out as to its suitability and prior written authority of Mott MacDonald Sweco being obtained. Mott MacDonald Sweco JV accepts no responsibility or liability for the consequences of this drawing being used for a purpose other than the purposes for which it was commissioned. Any person using or relying on this drawing for such other purposes agrees, and will by such use or reliance be taken to confirm his agreement, to indemnify Mott MacDonald Sweco JV for all loss or damage resulting therefrom.



Notes	
Elevation	6.091m
Height of Camera Above Ground	1.65m
Camera and Lens	Sony A7rII with 35mm
Horizontal View Angle	75 degrees
Viewing Distance	Arms Length
Number of Frames	5
Direction of View	Eastern
Date	03/10/2017
Time	10.25 GMT



Rev	Date	Amendment Details
P01	29/03/18	First Issue
P02	17/05/18	Issue to HE
P03	19/07/18	Incl of Arco Compound

Rev	Date	Amendment Details	Incl of Arco Compound	Drw'n	Chck'd	Apprv'd			
P03	20/07/2018			JR	CE	AW			
Mott MacDonald Sweco				Client					
Drawing Status				Shared					
Project Title				A63 CASTLE STREET IMPROVEMENTS, HULL					
Drawing Title				Figure 9.6 Representative Viewpoints Viewpoint Seven: Existing View Summer (sheet 3 of 5)					
Scale	N/A	Design	SH	Drawn	JR	Checked	CE	Approved	AW
Original Size	Date	02/07/18	Date	06/07/18	Date	15/07/18	Date	19/07/18	
Drawing Number				HE PIN Originator Volume Location Type Role Number					
				514508 - MMSJV - ELS - SO - DR - L - 000019-116					
Project Ref. No.				514508					
Revision				P03					

This map is reproduced from Ordnance Survey material with the permission of Ordnance Survey on behalf of the Controller of Her Majesty's Stationary Office. Crown copyright. Unauthorised reproduction infringes Crown copyright and may lead to prosecution or civil proceedings. ALI 00018928 2015

This drawing should not be relied on or used in circumstances other than those for which it was originally prepared and for which Mott MacDonald Sweco JV was commissioned. Mott MacDonald Sweco JV accepts no responsibility for this drawing to any party other than the person by whom it was commissioned. This drawing has been prepared for the titled project or named part thereof and should not be relied upon for any other project without an independent check being carried out as to its suitability and prior written authority of Mott MacDonald Sweco being obtained. Mott MacDonald Sweco JV accepts no responsibility or liability for the consequences of this drawing being used for a purpose other than the purposes for which it was commissioned. Any person using or relying on this drawing for such other purposes agrees, and will by such use or reliance be taken to confirm his agreement, to indemnify Mott MacDonald Sweco JV for all loss or damage resulting therefrom.



Notes		Location Plan		Rev	Date	Amendment Details	Rev	Date	Amendment Details	Incl of Arco Compound	Drw'n	Chck'd	Apprv'd																																																													
Elevation	6.091m			P01	29/03/18	First Issue																																																																				
Height of Camera Above Ground	1.65m			P02	17/05/18	Issue to HE																																																																				
Camera and Lens	Sony A7rII with 35mm			P03	19/07/18	Incl of Arco Compound																																																																				
Horizontal View Angle	75 degrees																																																																									
Viewing Distance	Arms Length																																																																									
Number of Frames	5																																																																									
Direction of View	Southern																																																																									
Date	03/10/2017																																																																									
Time	10.25 GMT																																																																									
<table border="1"> <tr> <td>Client</td> <td colspan="3">Mott MacDonald Sweco</td> <td>highways england</td> </tr> <tr> <td>Drawing Status</td> <td colspan="3">Shared</td> <td>Suitability S4</td> </tr> <tr> <td>Project Title</td> <td colspan="4">A63 CASTLE STREET IMPROVEMENTS, HULL</td> </tr> <tr> <td>Drawing Title</td> <td colspan="4">Figure 9.6 Representative Viewpoints Viewpoint Seven: Existing View Summer (sheet 4 of 5)</td> </tr> <tr> <td>Scale</td> <td>N/A</td> <td>Design</td> <td>SH</td> <td>Drawn</td> <td>JR</td> <td>Checked</td> <td>CE</td> <td>Approved</td> <td>AW</td> </tr> <tr> <td>Original Size</td> <td>Date</td> <td>02/07/18</td> <td>Date</td> <td>06/07/18</td> <td>Date</td> <td>15/07/18</td> <td>Date</td> <td>19/07/18</td> <td></td> </tr> <tr> <td>Drawing Number</td> <td colspan="7">HE PIN Originator Volume Location Type Role Number</td> <td>Project Ref. No.</td> <td>514508</td> </tr> <tr> <td></td> <td colspan="7">514508 - MMSJV - ELS - SO - DR - L - 000019-117</td> <td>Revision</td> <td>P03</td> </tr> </table>											Client	Mott MacDonald Sweco			highways england	Drawing Status	Shared			Suitability S4	Project Title	A63 CASTLE STREET IMPROVEMENTS, HULL				Drawing Title	Figure 9.6 Representative Viewpoints Viewpoint Seven: Existing View Summer (sheet 4 of 5)				Scale	N/A	Design	SH	Drawn	JR	Checked	CE	Approved	AW	Original Size	Date	02/07/18	Date	06/07/18	Date	15/07/18	Date	19/07/18		Drawing Number	HE PIN Originator Volume Location Type Role Number							Project Ref. No.	514508		514508 - MMSJV - ELS - SO - DR - L - 000019-117							Revision	P03				
Client	Mott MacDonald Sweco			highways england																																																																						
Drawing Status	Shared			Suitability S4																																																																						
Project Title	A63 CASTLE STREET IMPROVEMENTS, HULL																																																																									
Drawing Title	Figure 9.6 Representative Viewpoints Viewpoint Seven: Existing View Summer (sheet 4 of 5)																																																																									
Scale	N/A	Design	SH	Drawn	JR	Checked	CE	Approved	AW																																																																	
Original Size	Date	02/07/18	Date	06/07/18	Date	15/07/18	Date	19/07/18																																																																		
Drawing Number	HE PIN Originator Volume Location Type Role Number							Project Ref. No.	514508																																																																	
	514508 - MMSJV - ELS - SO - DR - L - 000019-117							Revision	P03																																																																	

This map is reproduced from Ordnance Survey material with the permission of Ordnance Survey on behalf of the Controller of Her Majesty's Stationary Office © Crown copyright. Unauthorised reproduction infringes Crown copyright and may lead to prosecution or civil proceedings. ALI 00018928 2015

This drawing should not be relied on or used in circumstances other than those for which it was originally prepared and for which Mott MacDonald Sweco JV was commissioned. Mott MacDonald Sweco JV accepts no responsibility for this drawing to any party other than the person by whom it was commissioned. This drawing has been prepared for the titled project or named part thereof and should not be relied upon for any other project without an independent check being carried out as to its suitability and prior written authority of Mott MacDonald Sweco being obtained. Mott MacDonald Sweco JV accepts no responsibility or liability for the consequences of this drawing being used for a purpose other than the purposes for which it was commissioned. Any person using or relying on this drawing for such other purposes agrees, and will by such use or reliance be taken to confirm his agreement, to indemnify Mott MacDonald Sweco JV for all loss or damage resulting therefrom.



Notes		Location Plan	Rev	Date	Amendment Details	Rev	Date	Amendment Details	Incl of Arco Compound	Drw'n	Chck'd	Apprv'd							
Elevation	6.091m		P01	29/03/18	First Issue					JR	CE	AW							
Height of Camera Above Ground	1.65m		P02	17/05/18	Issue to HE					Mott MacDonald Sweco Client									
Camera and Lens	Sony A7rII with 35mm		P03	19/07/18	Incl of Arco Compound								Drawing Status	Shared	Suitability	S4			
Horizontal View Angle	75 degrees									Project Title	A63 CASTLE STREET IMPROVEMENTS, HULL								
Viewing Distance	Arms Length									Drawing Title	Figure 9.6 Representative Viewpoints Viewpoint Seven: Existing View Summer (sheet 5 of 5)								
Number of Frames	5									Scale	N/A	Design	SH	Drawn	JR	Checked	CE	Approved	AW
Direction of View	Western									Original Size	Date	02/07/18	Date	06/07/18	Date	15/07/18	Date	19/07/18	
Date	03/10/2017									Drawing Number	HE PIN Originator Volume Location Type Role Number 514508 - MMSJV - ELS - SO - DR - L - 000019-118			Project Ref. No.	514508				
Time	10.25 GMT												Revision	P03					

This map is reproduced from Ordnance Survey material with the permission of Ordnance Survey on behalf of the Controller of Her Majesty's Stationary Office © Crown copyright. Unauthorised reproduction infringes Crown copyright and may lead to prosecution or civil proceedings. ALI 00018928 2015

This drawing should not be relied on or used in circumstances other than those for which it was originally prepared and for which Mott MacDonald Sweco JV was commissioned. Mott MacDonald Sweco JV accepts no responsibility for this drawing to any party other than the person by whom it was commissioned. This drawing has been prepared for the titled project or named part thereof and should not be relied upon for any other project without an independent check being carried out as to its suitability and prior written authority of Mott MacDonald Sweco being obtained. Mott MacDonald Sweco JV accepts no responsibility or liability for the consequences of this drawing being used for a purpose other than that for which it was commissioned. Any person using or relying on this drawing for such other purposes agrees, and will by such use or reliance be taken to confirm his agreement, to indemnify Mott MacDonald Sweco JV for all loss or damage resulting therefrom.



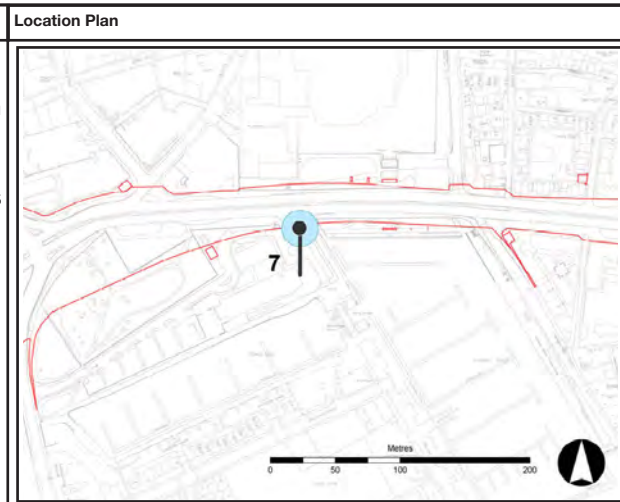
Notes		Location Plan		Rev	Date	Amendment Details	Rev	Date	Amendment Details	Incl of Arco Compound	Drw'n	Chck'd	Apprv'd																																																																																																										
Elevation	6.091m			P01	29/03/18	First Issue																																																																																																																	
Height of Camera Above Ground	1.65m			P02	17/05/18	Issue to HE																																																																																																																	
Camera and Lens	Sony A7rII with 35mm			P03	19/07/18	Incl of Arco Compound																																																																																																																	
Horizontal View Angle	75 degrees																																																																																																																						
Viewing Distance	Arms Length																																																																																																																						
Number of Frames	5																																																																																																																						
Direction of View	Western																																																																																																																						
Date	04/01/2017																																																																																																																						
Time	11.01 GMT																																																																																																																						
<table border="1"> <tr> <td>Rev</td> <td>P03</td> <td>Date</td> <td>20/07/2018</td> <td>Amendment Details</td> <td>Incl of Arco Compound</td> <td>Drw'n</td> <td>JR</td> <td>Chck'd</td> <td>CE</td> <td>Apprv'd</td> <td>AW</td> </tr> <tr> <td colspan="11"> <p>Mott MacDonald Sweco</p> <p>Client </p> </td> </tr> <tr> <td>Drawing Status</td> <td colspan="9">Shared</td> <td>Suitability</td> <td>S4</td> </tr> <tr> <td>Project Title</td> <td colspan="11">A63 CASTLE STREET IMPROVEMENTS, HULL</td> </tr> <tr> <td>Drawing Title</td> <td colspan="11">Figure 9.6 Representative Viewpoints Viewpoint Seven: Proposed View Preferred Option A: Winter of Year One (sheet 1 of 5)</td> </tr> <tr> <td>Scale</td> <td>N/A</td> <td>Design</td> <td>SH</td> <td>Drawn</td> <td>JR</td> <td>Checked</td> <td>CE</td> <td>Approved</td> <td>AW</td> <td colspan="2"></td> </tr> <tr> <td>Original Size</td> <td></td> <td>Date</td> <td>02/07/18</td> <td>Date</td> <td>06/07/18</td> <td>Date</td> <td>15/07/18</td> <td>Date</td> <td>19/07/18</td> <td colspan="2"></td> </tr> <tr> <td>Drawing Number</td> <td colspan="10">HE PIN Originator Volume Location Type Role Number</td> <td>Project Ref. No.</td> <td>514508</td> </tr> <tr> <td></td> <td colspan="10">514508 - MMSJV - ELS - SO - DR - L - 000019-119</td> <td>Revision</td> <td>P03</td> </tr> </table>											Rev	P03	Date	20/07/2018	Amendment Details	Incl of Arco Compound	Drw'n	JR	Chck'd	CE	Apprv'd	AW	<p>Mott MacDonald Sweco</p> <p>Client </p>											Drawing Status	Shared									Suitability	S4	Project Title	A63 CASTLE STREET IMPROVEMENTS, HULL											Drawing Title	Figure 9.6 Representative Viewpoints Viewpoint Seven: Proposed View Preferred Option A: Winter of Year One (sheet 1 of 5)											Scale	N/A	Design	SH	Drawn	JR	Checked	CE	Approved	AW			Original Size		Date	02/07/18	Date	06/07/18	Date	15/07/18	Date	19/07/18			Drawing Number	HE PIN Originator Volume Location Type Role Number										Project Ref. No.	514508		514508 - MMSJV - ELS - SO - DR - L - 000019-119										Revision	P03
Rev	P03	Date	20/07/2018	Amendment Details	Incl of Arco Compound	Drw'n	JR	Chck'd	CE	Apprv'd	AW																																																																																																												
<p>Mott MacDonald Sweco</p> <p>Client </p>																																																																																																																							
Drawing Status	Shared									Suitability	S4																																																																																																												
Project Title	A63 CASTLE STREET IMPROVEMENTS, HULL																																																																																																																						
Drawing Title	Figure 9.6 Representative Viewpoints Viewpoint Seven: Proposed View Preferred Option A: Winter of Year One (sheet 1 of 5)																																																																																																																						
Scale	N/A	Design	SH	Drawn	JR	Checked	CE	Approved	AW																																																																																																														
Original Size		Date	02/07/18	Date	06/07/18	Date	15/07/18	Date	19/07/18																																																																																																														
Drawing Number	HE PIN Originator Volume Location Type Role Number										Project Ref. No.	514508																																																																																																											
	514508 - MMSJV - ELS - SO - DR - L - 000019-119										Revision	P03																																																																																																											

This map is reproduced from Ordnance Survey material with the permission of Ordnance Survey on behalf of the Controller of Her Majesty's Stationary Office. O Crown copyright. Unauthorised reproduction infringes Crown copyright and may lead to prosecution or civil proceedings. ALI 00018928 2015

This drawing should not be relied on or used in circumstances other than those for which it was originally prepared and for which Mott MacDonald Sweco JV was commissioned. Mott MacDonald Sweco JV accepts no responsibility for this drawing to any party other than the person by whom it was commissioned. This drawing has been prepared for the titled project or named part thereof and should not be relied upon for any other project without an independent check being carried out as to its suitability and prior written authority of Mott MacDonald Sweco being obtained. Mott MacDonald Sweco JV accepts no responsibility or liability for the consequences of this drawing being used for a purpose other than the purposes for which it was commissioned. Any person using or relying on this drawing for such other purposes agrees, and will by such use or reliance be taken to confirm his agreement, to indemnify Mott MacDonald Sweco JV for all loss or damage resulting therefrom.



Notes	
Elevation	6.091m
Height of Camera Above Ground	1.65m
Camera and Lens	Sony A7rII with 35mm
Horizontal View Angle	75 degrees
Viewing Distance	Arms Length
Number of Frames	5
Direction of View	Northern
Date	04/01/2017
Time	11.01 GMT



Rev	Date	Amendment Details
P01	29/03/18	First Issue
P02	17/05/18	Issue to HE
P03	19/07/18	Incl of Arco Compound

Rev	Date	Amendment Details	Incl of Arco Compound	Drw'n	Chck'd	Apprv'd				
P03	20/07/2018			JR	CE	AW				
Mott MacDonald Sweco				Client						
Drawing Status				Shared						
Project Title				A63 CASTLE STREET IMPROVEMENTS, HULL						
Drawing Title				Figure 9.6 Representative Viewpoints Viewpoint Seven: Proposed View Preferred Option A: Winter of Year One (sheet 2 of 5)						
Scale	N/A	Design	SH	Drawn	JR	Checked	CE	Approved	AW	
Original Size	Date	02/07/18	Date	06/07/18	Date	15/07/18	Date	19/07/18	Suitability	S4
Drawing Number				HE PIN Originator Volume Location Type Role Number			Project Ref. No.		514508	
				514508 - MMSJV - ELS - SO - DR - L - 000019-120			Revision		P03	

This map is reproduced from Ordnance Survey material with the permission of Ordnance Survey on behalf of the Controller of Her Majesty's Stationary Office © Crown copyright. Unauthorised reproduction infringes Crown copyright and may lead to prosecution or civil proceedings. ALI 00018928 2015

This drawing should not be relied on or used in circumstances other than those for which it was originally prepared and for which Mott MacDonald Sweco JV was commissioned. Mott MacDonald Sweco JV accepts no responsibility for this drawing to any party other than the person by whom it was commissioned. This drawing has been prepared for the titled project or named part thereof and should not be relied upon for any other project without an independent check being carried out as to its suitability and prior written authority of Mott MacDonald Sweco being obtained. Mott MacDonald Sweco JV accepts no responsibility or liability for the consequences of this drawing being used for a purpose other than the purposes for which it was commissioned. Any person using or relying on this drawing for such other purposes agrees, and will by such use or reliance be taken to confirm his agreement, to indemnify Mott MacDonald Sweco JV for all loss or damage resulting therefrom.



Notes		Location Plan		Rev	Date	Amendment Details	Rev	Date	Amendment Details	Incl of Arco Compound	Drw'n	Chck'd	Apprv'd																																																												
Elevation	6.091m		P01	29/03/18	First Issue																																																																				
Height of Camera Above Ground	1.65m		P02	17/05/18	Issue to HE																																																																				
Camera and Lens	Sony A7rII with 35mm		P03	19/07/18	Incl of Arco Compound																																																																				
Horizontal View Angle	75 degrees																																																																								
Viewing Distance	Arms Length																																																																								
Number of Frames	5																																																																								
Direction of View	Southern																																																																								
Date	04/01/2017																																																																								
Time	11.01 GMT																																																																								
<table border="1"> <tr> <td>Client</td> <td colspan="3">Mott MacDonald Sweco</td> <td>highways england</td> </tr> <tr> <td>Drawing Status</td> <td colspan="3">Shared</td> <td>Suitability S4</td> </tr> <tr> <td>Project Title</td> <td colspan="4">A63 CASTLE STREET IMPROVEMENTS, HULL</td> </tr> <tr> <td>Drawing Title</td> <td colspan="4">Figure 9.6 Representative Viewpoints Viewpoint Seven: Proposed View Preferred Option A: Winter of Year One (sheet 4 of 5)</td> </tr> <tr> <td>Scale</td> <td>N/A</td> <td>Design</td> <td>SH</td> <td>Drawn</td> <td>JR</td> <td>Checked</td> <td>CE</td> <td>Approved</td> <td>AW</td> </tr> <tr> <td>Original Size</td> <td>Date</td> <td>02/07/18</td> <td>Date</td> <td>06/07/18</td> <td>Date</td> <td>15/07/18</td> <td>Date</td> <td>19/07/18</td> <td></td> </tr> <tr> <td>Drawing Number</td> <td>HE PIN</td> <td>Originator</td> <td>Volume</td> <td>Location</td> <td>Type</td> <td>Role</td> <td>Number</td> <td>Project Ref. No.</td> <td>514508</td> </tr> <tr> <td colspan="8">514508 - MMSJV - ELS - SO - DR - L - 000019-122</td> <td>Revision</td> <td>P03</td> </tr> </table>											Client	Mott MacDonald Sweco			highways england	Drawing Status	Shared			Suitability S4	Project Title	A63 CASTLE STREET IMPROVEMENTS, HULL				Drawing Title	Figure 9.6 Representative Viewpoints Viewpoint Seven: Proposed View Preferred Option A: Winter of Year One (sheet 4 of 5)				Scale	N/A	Design	SH	Drawn	JR	Checked	CE	Approved	AW	Original Size	Date	02/07/18	Date	06/07/18	Date	15/07/18	Date	19/07/18		Drawing Number	HE PIN	Originator	Volume	Location	Type	Role	Number	Project Ref. No.	514508	514508 - MMSJV - ELS - SO - DR - L - 000019-122								Revision	P03			
Client	Mott MacDonald Sweco			highways england																																																																					
Drawing Status	Shared			Suitability S4																																																																					
Project Title	A63 CASTLE STREET IMPROVEMENTS, HULL																																																																								
Drawing Title	Figure 9.6 Representative Viewpoints Viewpoint Seven: Proposed View Preferred Option A: Winter of Year One (sheet 4 of 5)																																																																								
Scale	N/A	Design	SH	Drawn	JR	Checked	CE	Approved	AW																																																																
Original Size	Date	02/07/18	Date	06/07/18	Date	15/07/18	Date	19/07/18																																																																	
Drawing Number	HE PIN	Originator	Volume	Location	Type	Role	Number	Project Ref. No.	514508																																																																
514508 - MMSJV - ELS - SO - DR - L - 000019-122								Revision	P03																																																																

This map is reproduced from Ordnance Survey material with the permission of Ordnance Survey on behalf of the Controller of Her Majesty's Stationary Office O Crown copyright. Unauthorised reproduction infringes Crown copyright and may lead to prosecution or civil proceedings. ALI 00018928 2015

This drawing should not be relied on or used in circumstances other than those for which it was originally prepared and for which Mott MacDonald Sweco JV was commissioned. Mott MacDonald Sweco JV accepts no responsibility for this drawing to any party other than the person by whom it was commissioned. This drawing has been prepared for the titled project or named part thereof and should not be relied upon for any other project without an independent check being carried out as to its suitability and prior written authority of Mott MacDonald Sweco being obtained. Mott MacDonald Sweco JV accepts no responsibility or liability for the consequences of this drawing being used for a purpose other than that for which it was commissioned. Any person using or relying on this drawing for such other purposes agrees, and will by such use or reliance be taken to confirm his agreement, to indemnify Mott MacDonald Sweco JV for all loss or damage resulting therefrom.



Notes		Location Plan	Rev	Date	Amendment Details	Rev	Date	Amendment Details	Incl of Arco Compound	Drw'n	Chck'd	Apprv'd							
Elevation	6.091m		P01	29/03/18	First Issue					JR	CE	AW							
Height of Camera Above Ground	1.65m		P02	17/05/18	Issue to HE					Mott MacDonald Sweco Client									
Camera and Lens	Sony A7rll with 35mm		P03	19/07/18	Incl of Arco Compound					Drawing Status	Shared	Suitability	S4						
Horizontal View Angle	75 degrees									Project Title	A63 CASTLE STREET IMPROVEMENTS, HULL								
Viewing Distance	Arms Length									Drawing Title	Figure 9.6 Representative Viewpoints Viewpoint Seven: Proposed View Preferred Option A: Winter of Year One (sheet 5 of 5)								
Number of Frames	5									Scale	N/A	Design	SH	Drawn	JR	Checked	CE	Approved	AW
Direction of View	Western									Original Size	Date	02/07/18	Date	06/07/18	Date	15/07/18	Date	19/07/18	
Date	04/01/2017								Drawing Number	HE PIN Originator Volume Location Type Role Number 514508 - MMSJV - ELS - SO - DR - L - 000019-123									
Time	11.01 GMT									Project Ref. No.	514508		Revision	P03					

This map is reproduced from Ordnance Survey material with the permission of Ordnance Survey on behalf of the Controller of Her Majesty's Stationary Office © Crown copyright. Unauthorised reproduction infringes Crown copyright and may lead to prosecution or civil proceedings. ALI 00018928 2015

This drawing should not be relied on or used in circumstances other than those for which it was originally prepared and for which Mott MacDonald Sweco JV was commissioned. Mott MacDonald Sweco JV accepts no responsibility for this drawing to any party other than the person by whom it was commissioned. This drawing has been prepared for the titled project or named part thereof and should not be relied upon for any other project without an independent check being carried out as to its suitability and prior written authority of Mott MacDonald Sweco being obtained. Mott MacDonald Sweco JV accepts no responsibility or liability for the consequences of this drawing being used for a purpose other than that for which it was commissioned. Any person using or relying on this drawing for such other purposes agrees, and will by such use or reliance be taken to confirm his agreement, to indemnify Mott MacDonald Sweco JV for all loss or damage resulting therefrom.



Notes		Location Plan	Rev	Date	Amendment Details	Rev	Date	Amendment Details	Incl of Arco Compound	Drw'n	Chck'd	Apprv'd						
Elevation	6.091m		P01	29/03/18	First Issue					JR	CE	AW						
Height of Camera Above Ground	1.65m		P02	17/05/18	Issue to HE					Mott MacDonald Sweco Client 								
Camera and Lens	Sony A7rII with 35mm		P03	19/07/18	Incl of Arco Compound													
Horizontal View Angle	75 degrees									Drawing Status	Shared	Suitability	S4					
Viewing Distance	Arms Length									Project Title	A63 CASTLE STREET IMPROVEMENTS, HULL							
Number of Frames	5									Drawing Title	Figure 9.6 Representative Viewpoints Viewpoint Seven: Proposed View Alternative Option B: Winter of Year One (sheet 1 of 5)							
Direction of View	Western									Scale	N/A	Design	SH	Drawn	JR	Checked	CE	Approved
Date	04/01/2017								Original Size	Date	02/07/18	Date	06/07/18	Date	15/07/18	Date	19/07/18	
Time	11.01 GMT								Drawing Number	HE PIN Originator Volume Location Type Role Number 514508 - MMSJV - ELS - SO - DR - L - 000019-124						Project Ref. No.	514508	
																Revision	P03	

This map is reproduced from Ordnance Survey material with the permission of Ordnance Survey on behalf of the Controller of Her Majesty's Stationary Office. O Crown copyright. Unauthorised reproduction infringes Crown copyright and may lead to prosecution or civil proceedings. ALI 00018928 2015

This drawing should not be relied on or used in circumstances other than those for which it was originally prepared and for which Mott MacDonald Sweco JV was commissioned. Mott MacDonald Sweco JV accepts no responsibility for this drawing to any party other than the person by whom it was commissioned. This drawing has been prepared for the titled project or named part thereof and should not be relied upon for any other project without an independent check being carried out as to its suitability and prior written authority of Mott MacDonald Sweco being obtained. Mott MacDonald Sweco JV accepts no responsibility or liability for the consequences of this drawing being used for a purpose other than that for which it was commissioned. Any person using or relying on this drawing for such other purposes agrees, and will by such use or reliance be taken to confirm his agreement, to indemnify Mott MacDonald Sweco JV for all loss or damage resulting therefrom.



Notes		Location Plan	Rev	Date	Amendment Details	Rev	Date	Amendment Details	Incl of Arco Compound	Drw'n	Chck'd	Apprv'd
Elevation	6.091m		P01	29/03/18	First Issue					JR	CE	AW
Height of Camera Above Ground	1.65m		P02	17/05/18	Issue to HE							
Camera and Lens	Sony A7rII with 35mm		P03	19/07/18	Incl of Arco Compound							
Horizontal View Angle	75 degrees											
Viewing Distance	Arms Length											
Number of Frames	5											
Direction of View	Northern											
Date	04/01/2017											
Time	11.01 GMT											
Mott MacDonald Sweco Client:										Drawing Status: Shared Suitability: S4		
Project Title: A63 CASTLE STREET IMPROVEMENTS, HULL Drawing Title: Figure 9.6 Representative Viewpoints Viewpoint Seven: Proposed View Alternative Option B: Winter of Year One (sheet 2 of 5)												
Scale	N/A	Design	SH	Drawn	JR	Checked	CE	Approved	AW			
Original Size		Date	02/07/18	Date	06/07/18	Date	15/07/18	Date	19/07/18			
Drawing Number: HE PIN Originator Volume Location Type Role Number 514508 - MMSJV - ELS - SO - DR - L - 000019-125										Project Ref. No. 514508 Revision P03		

This map is reproduced from Ordnance Survey material with the permission of Ordnance Survey on behalf of the Controller of Her Majesty's Stationary Office © Crown copyright. Unauthorised reproduction infringes Crown copyright and may lead to prosecution or civil proceedings. ALI 00018928 2015

This drawing should not be relied on or used in circumstances other than those for which it was originally prepared and for which Mott MacDonald Sweco JV was commissioned. Mott MacDonald Sweco JV accepts no responsibility for this drawing to any party other than the person by whom it was commissioned. This drawing has been prepared for the titled project or named part thereof and should not be relied upon for any other project without an independent check being carried out as to its suitability and prior written authority of Mott MacDonald Sweco being obtained. Mott MacDonald Sweco JV accepts no responsibility or liability for the consequences of this drawing being used for a purpose other than that for which it was commissioned. Any person using or relying on this drawing for such other purposes agrees, and will by such use or reliance be taken to confirm his agreement, to indemnify Mott MacDonald Sweco JV for all loss or damage resulting therefrom.



Notes		Location Plan	Rev	Date	Amendment Details	Rev	Date	Amendment Details	Incl of Arco Compound	Drw'n	Chck'd	Apprv'd						
Elevation	6.091m		P01	29/03/18	First Issue					JR	CE	AW						
Height of Camera Above Ground	1.65m		P02	17/05/18	Issue to HE					Mott MacDonald Sweco Client 								
Camera and Lens	Sony A7rII with 35mm		P03	19/07/18	Incl of Arco Compound													
Horizontal View Angle	75 degrees									Drawing Status	Shared	Suitability	S4					
Viewing Distance	Arms Length									Project Title	A63 CASTLE STREET IMPROVEMENTS, HULL							
Number of Frames	5									Drawing Title	Figure 9.6 Representative Viewpoints Viewpoint Seven: Proposed View Alternative Option B: Winter of Year One (sheet 3 of 5)							
Direction of View	Eastern									Scale	N/A	Design	SH	Drawn	JR	Checked	CE	Approved
Date	04/01/2017								Original Size	Date	02/07/18	Date	06/07/18	Date	15/07/18	Date	19/07/18	
Time	11.01 GMT								Drawing Number	HE PIN Originator Volume Location Type Role Number 514508 - MMSJV - ELS - SO - DR - L - 000019-126						Project Ref. No.	514508	
																Revision	P03	

This map is reproduced from Ordnance Survey material with the permission of Ordnance Survey on behalf of the Controller of Her Majesty's Stationary Office. O Crown copyright. Unauthorised reproduction infringes Crown copyright and may lead to prosecution or civil proceedings. ALI 00018928 2015

This drawing should not be relied on or used in circumstances other than those for which it was originally prepared and for which Mott MacDonald Sweco JV was commissioned. Mott MacDonald Sweco JV accepts no responsibility for this drawing to any party other than the person by whom it was commissioned. This drawing has been prepared for the titled project or named part thereof and should not be relied upon for any other project without an independent check being carried out as to its suitability and prior written authority of Mott MacDonald Sweco being obtained. Mott MacDonald Sweco JV accepts no responsibility or liability for the consequences of this drawing being used for a purpose other than the purposes for which it was commissioned. Any person using or relying on this drawing for such other purposes agrees, and will by such use or reliance be taken to confirm his agreement, to indemnify Mott MacDonald Sweco JV for all loss or damage resulting therefrom.



Notes		Location Plan	Rev	Date	Amendment Details	Rev	Date	Amendment Details	Incl of Arco Compound	Drw'n	Chck'd	Apprv'd							
Elevation	6.091m		P01	29/03/18	First Issue					JR	CE	AW							
Height of Camera Above Ground	1.65m		P02	17/05/18	Issue to HE					Mott MacDonald Sweco Client									
Camera and Lens	Sony A7rII with 35mm		P03	19/07/18	Incl of Arco Compound					Drawing Status	Shared	Suitability	S4						
Horizontal View Angle	75 degrees									Project Title	A63 CASTLE STREET IMPROVEMENTS, HULL								
Viewing Distance	Arms Length									Drawing Title	Figure 9.6 Representative Viewpoints Viewpoint Seven: Proposed View Alternative Option B: Winter of Year One (sheet 4 of 5)								
Number of Frames	5									Scale	N/A	Design	SH	Drawn	JR	Checked	CE	Approved	AW
Direction of View	Southern									Original Size	Date	02/07/18	Date	06/07/18	Date	15/07/18	Date	19/07/18	
Date	04/01/2017									Drawing Number	HE PIN Originator Volume Location Type Role Number 514508 - MMSJV - ELS - SO - DR - L - 000019-127			Project Ref. No.	514508				
Time	11.01 GMT												Revision	P03					

This map is reproduced from Ordnance Survey material with the permission of Ordnance Survey on behalf of the Controller of Her Majesty's Stationary Office O Crown copyright. Unauthorised reproduction infringes Crown copyright and may lead to prosecution or civil proceedings. ALI 00018928 2015

This drawing should not be relied on or used in circumstances other than those for which it was originally prepared and for which Mott MacDonald Sweco JV was commissioned. Mott MacDonald Sweco JV accepts no responsibility for this drawing to any party other than the person by whom it was commissioned. This drawing has been prepared for the titled project or named part thereof and should not be relied upon for any other project without an independent check being carried out as to its suitability and prior written authority of Mott MacDonald Sweco being obtained. Mott MacDonald Sweco JV accepts no responsibility or liability for the consequences of this drawing being used for a purpose other than that for which it was commissioned. Any person using or relying on this drawing for such other purposes agrees, and will by such use or reliance be taken to confirm his agreement, to indemnify Mott MacDonald Sweco JV for all loss or damage resulting therefrom.



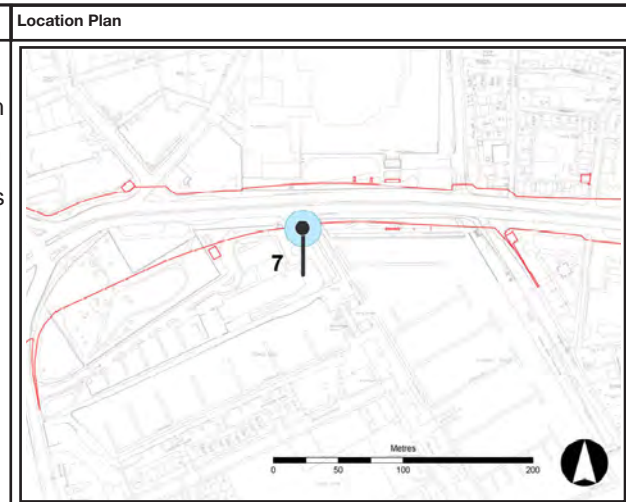
Notes		Location Plan	Rev	Date	Amendment Details	Rev	Date	Amendment Details	Drw'n	Chck'd	Apprv'd			
Elevation	6.091m		P01	29/03/18	First Issue									
Height of Camera Above Ground	1.65m		P02	17/05/18	Issue to HE									
Camera and Lens	Sony A7rII with 35mm		P03	19/07/18	Incl of Arco Compound									
Horizontal View Angle	75 degrees													
Viewing Distance	Arms Length													
Number of Frames	5													
Direction of View	Western													
Date	04/01/2017													
Time	11.01 GMT													
						Rev	P03	Date	20/07/2018	Amendment Details	Incl of Arco Compound			
						Mott MacDonald Sweco			Drw'n	JR	Chck'd	CE		
						Client 			Apprv'd	AW				
						Drawing Status	Shared			Suitability	S4			
						Project Title	A63 CASTLE STREET IMPROVEMENTS, HULL							
						Drawing Title	Figure 9.6 Representative Viewpoints Viewpoint Seven: Proposed View Alternative Option B: Winter of Year One (sheet 5 of 5)							
						Scale	N/A	Design	SH	Drawn	JR	Checked	CE	
						Original Size	Date	02/07/18	Date	06/07/18	Date	15/07/18	Date	19/07/18
						Drawing Number	HE PIN Originator Volume Location Type Role Number 514508 - MMSJV - ELS - SO - DR - L - 000019-128					Project Ref. No.	514508	
												Revision	P03	

This map is reproduced from Ordnance Survey material with the permission of Ordnance Survey on behalf of the Controller of Her Majesty's Stationary Office © Crown copyright. Unauthorised reproduction infringes Crown copyright and may lead to prosecution or civil proceedings. ALI 00018928 2015

This drawing should not be relied on or used in circumstances other than those for which it was originally prepared and for which Mott MacDonald Sweco JV was commissioned. Mott MacDonald Sweco JV accepts no responsibility for this drawing to any party other than the person by whom it was commissioned. This drawing has been prepared for the titled project or named part thereof and should not be relied upon for any other project without an independent check being carried out as to its suitability and prior written authority of Mott MacDonald Sweco being obtained. Mott MacDonald Sweco JV accepts no responsibility or liability for the consequences of this drawing being used for a purpose other than that for which it was commissioned. Any person using or relying on this drawing for such other purposes agrees, and will by such use or reliance be taken to confirm his agreement, to indemnify Mott MacDonald Sweco JV for all loss or damage resulting therefrom.



Notes	
Elevation	6.091m
Height of Camera Above Ground	1.65m
Camera and Lens	Sony A7rII with 35mm
Horizontal View Angle	75 degrees
Viewing Distance	Arms Length
Number of Frames	5
Direction of View	Western
Date	03/10/2017
Time	10.25 GMT



Rev	Date	Amendment Details
P01	29/03/18	First Issue
P02	17/05/18	Issue to HE
P03	19/07/18	Incl of Arco Compound

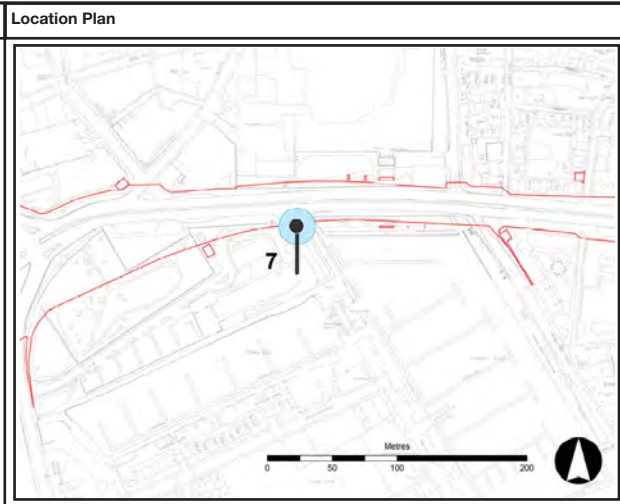
Rev	Date	Amendment Details	Incl of Arco Compound	Drw'n	Chck'd	Apprv'd			
P03	20/07/2018			JR	CE	AW			
Mott MacDonald Sweco				Client					
Drawing Status				Shared					
Project Title				A63 CASTLE STREET IMPROVEMENTS, HULL					
Drawing Title				Figure 9.6 Representative Viewpoints Viewpoint Seven: Proposed View Preferred Option A: Summer of Year Fifteen (sheet 1 of 5)					
Scale	N/A	Design	SH	Drawn	JR	Checked	CE	Approved	AW
Original Size	Date	02/07/18	Date	06/07/18	Date	15/07/18	Date	19/07/18	
Drawing Number				HE PIN Originator Volume Location Type Role Number					
514508 - MMSJV - ELS - SO - DR - L - 000019-129				Project Ref. No. 514508					
				Revision P03					

This map is reproduced from Ordnance Survey material with the permission of Ordnance Survey on behalf of the Controller of Her Majesty's Stationary Office. O Crown copyright. Unauthorised reproduction infringes Crown copyright and may lead to prosecution or civil proceedings. ALI 00018928 2015

This drawing should not be relied on or used in circumstances other than those for which it was originally prepared and for which Mott MacDonald Sweco JV was commissioned. Mott MacDonald Sweco JV accepts no responsibility for this drawing to any party other than the person by whom it was commissioned. This drawing has been prepared for the titled project or named part thereof and should not be relied upon for any other project without an independent check being carried out as to its suitability and prior written authority of Mott MacDonald Sweco being obtained. Mott MacDonald Sweco JV accepts no responsibility or liability for the consequences of this drawing being used for a purpose other than that for which it was commissioned. Any person using or relying on this drawing for such other purposes agrees, and will by such use or reliance be taken to confirm his agreement, to indemnify Mott MacDonald Sweco JV for all loss or damage resulting therefrom.



Notes	
Elevation	6.091m
Height of Camera Above Ground	1.65m
Camera and Lens	Sony A7rII with 35mm
Horizontal View Angle	75 degrees
Viewing Distance	Arms Length
Number of Frames	5
Direction of View	Northern
Date	03/10/2017
Time	10.25 GMT



Rev	Date	Amendment Details
P01	29/03/18	First Issue
P02	17/05/18	Issue to HE
P03	19/07/18	Incl of Arco Compound

Rev	Date	Amendment Details	Incl of Arco Compound	Drw'n	Chck'd	Apprv'd			
P03	20/07/2018			JR	CE	AW			
Mott MacDonald Sweco				Client					
Drawing Status				Shared					
Project Title				A63 CASTLE STREET IMPROVEMENTS, HULL					
Drawing Title				Figure 9.6 Representative Viewpoints Viewpoint Seven: Proposed View Preferred Option A: Summer of Year Fifteen (sheet 2 of 5)					
Scale	N/A	Design	SH	Drawn	JR	Checked	CE	Approved	AW
Original Size	Date	02/07/18	Date	06/07/18	Date	15/07/18	Date	19/07/18	
Drawing Number				HE PIN Originator Volume Location Type Role Number					
				514508 - MMSJV - ELS - SO - DR - L - 000019-130					
Project Ref. No.				514508					
Revision				P03					

This map is reproduced from Ordnance Survey material with the permission of Ordnance Survey on behalf of the Controller of Her Majesty's Stationary Office. Crown copyright. Unauthorised reproduction infringes Crown copyright and may lead to prosecution or civil proceedings. ALI 00018928 2015

This drawing should not be relied on or used in circumstances other than those for which it was originally prepared and for which Mott MacDonald Sweco JV was commissioned. Mott MacDonald Sweco JV accepts no responsibility for this drawing to any party other than the person by whom it was commissioned. This drawing has been prepared for the titled project or named part thereof and should not be relied upon for any other project without an independent check being carried out as to its suitability and prior written authority of Mott MacDonald Sweco being obtained. Mott MacDonald Sweco JV accepts no responsibility or liability for the consequences of this drawing being used for a purpose other than the purposes for which it was commissioned. Any person using or relying on this drawing for such other purposes agrees, and will by such use or reliance be taken to confirm his agreement, to indemnify Mott MacDonald Sweco JV for all loss or damage resulting therefrom.



Notes		Location Plan		Rev	Date	Amendment Details	Rev	Date	Amendment Details	Drw'n	Chck'd	Apprv'd			
Elevation	6.091m		P01	29/03/18	First Issue		P03	20/07/2018	Incl of Arco Compound	JR	CE	AW			
Height of Camera Above Ground	1.65m		P02	17/05/18	Issue to HE		<div style="text-align: center;"> Mott MacDonald Sweco </div>								
Camera and Lens	Sony A7rII with 35mm		P03	19/07/18	Incl of Arco Compound										
Horizontal View Angle	75 degrees						Drawing Status	Shared	Suitability	S4					
Viewing Distance	Arms Length						Project Title	A63 CASTLE STREET IMPROVEMENTS, HULL							
Number of Frames	5						Drawing Title	Figure 9.6 Representative Viewpoints Viewpoint Seven: Proposed View Preferred Option A: Summer of Year Fifteen (sheet 3 of 5)							
Direction of View	Eastern						Scale	N/A	Design	SH	Drawn	JR	Checked	CE	Approved
Date	03/10/2017					Original Size	Date	02/07/18	Date	06/07/18	Date	15/07/18	Date	19/07/18	
Time	10.25 GMT					Drawing Number	HE PIN Originator Volume Location Type Role Number 514508 - MMSJV - ELS - SO - DR - L - 000019-131					Project Ref. No.	514508		
												Revision	P03		

This map is reproduced from Ordnance Survey material with the permission of Ordnance Survey on behalf of the Controller of Her Majesty's Stationary Office. Crown copyright. Unauthorised reproduction infringes Crown copyright and may lead to prosecution or civil proceedings. ALI 00018928 2015

This drawing should not be relied on or used in circumstances other than those for which it was originally prepared and for which Mott MacDonald Sweco JV was commissioned. Mott MacDonald Sweco JV accepts no responsibility for this drawing to any party other than the person by whom it was commissioned. This drawing has been prepared for the titled project or named part thereof and should not be relied upon for any other project without an independent check being carried out as to its suitability and prior written authority of Mott MacDonald Sweco being obtained. Mott MacDonald Sweco JV accepts no responsibility or liability for the consequences of this drawing being used for a purpose other than the purposes for which it was commissioned. Any person using or relying on this drawing for such other purposes agrees, and will by such use or reliance be taken to confirm his agreement, to indemnify Mott MacDonald Sweco JV for all loss or damage resulting therefrom.



Notes		Location Plan		Rev	Date	Amendment Details	Rev	Date	Amendment Details	Drw'n	Chck'd	Apprv'd																																																																																																																																											
Elevation	6.091m		P01	29/03/18	First Issue																																																																																																																																																		
Height of Camera Above Ground	1.65m		P02	17/05/18	Issue to HE																																																																																																																																																		
Camera and Lens	Sony A7rII with 35mm		P03	19/07/18	Incl of Arco Compound																																																																																																																																																		
Horizontal View Angle	75 degrees																																																																																																																																																						
Viewing Distance	Arms Length																																																																																																																																																						
Number of Frames	5																																																																																																																																																						
Direction of View	Southern																																																																																																																																																						
Date	03/10/2017																																																																																																																																																						
Time	10.25 GMT																																																																																																																																																						
<table border="1"> <tr> <td>Rev</td> <td>P03</td> <td>Date</td> <td>20/07/2018</td> <td>Amendment Details</td> <td>Incl of Arco Compound</td> <td>Drw'n</td> <td>JR</td> <td>Chck'd</td> <td>CE</td> <td>Apprv'd</td> <td>AW</td> </tr> <tr> <td colspan="6"> Mott MacDonald Sweco </td> <td colspan="6"> Client </td> </tr> <tr> <td colspan="6">Drawing Status</td> <td colspan="6">Shared</td> </tr> <tr> <td colspan="6">Project Title</td> <td colspan="6">A63 CASTLE STREET IMPROVEMENTS, HULL</td> </tr> <tr> <td colspan="6">Drawing Title</td> <td colspan="6">Figure 9.6 Representative Viewpoints Viewpoint Seven: Proposed View Preferred Option A: Summer of Year Fifteen (sheet 4 of 5)</td> </tr> <tr> <td>Scale</td> <td>N/A</td> <td>Design</td> <td>SH</td> <td>Drawn</td> <td>JR</td> <td>Checked</td> <td>CE</td> <td>Approved</td> <td>AW</td> <td colspan="2"></td> </tr> <tr> <td>Original Size</td> <td></td> <td>Date</td> <td>02/07/18</td> <td>Date</td> <td>06/07/18</td> <td>Date</td> <td>15/07/18</td> <td>Date</td> <td>19/07/18</td> <td colspan="2"></td> </tr> <tr> <td colspan="6">Drawing Number</td> <td colspan="6">HE PIN Originator Volume Location Type Role Number</td> </tr> <tr> <td colspan="6"></td> <td colspan="6">514508 - MMSJV - ELS - SO - DR - L - 000019-132</td> </tr> <tr> <td colspan="6"></td> <td colspan="2">Project Ref. No.</td> <td colspan="4">514508</td> </tr> <tr> <td colspan="6"></td> <td colspan="2">Revision</td> <td colspan="4">P03</td> </tr> </table>										Rev	P03	Date	20/07/2018	Amendment Details	Incl of Arco Compound	Drw'n	JR	Chck'd	CE	Apprv'd	AW	Mott MacDonald Sweco						Client						Drawing Status						Shared						Project Title						A63 CASTLE STREET IMPROVEMENTS, HULL						Drawing Title						Figure 9.6 Representative Viewpoints Viewpoint Seven: Proposed View Preferred Option A: Summer of Year Fifteen (sheet 4 of 5)						Scale	N/A	Design	SH	Drawn	JR	Checked	CE	Approved	AW			Original Size		Date	02/07/18	Date	06/07/18	Date	15/07/18	Date	19/07/18			Drawing Number						HE PIN Originator Volume Location Type Role Number												514508 - MMSJV - ELS - SO - DR - L - 000019-132												Project Ref. No.		514508										Revision		P03													
Rev	P03	Date	20/07/2018	Amendment Details	Incl of Arco Compound	Drw'n	JR	Chck'd	CE	Apprv'd	AW																																																																																																																																												
Mott MacDonald Sweco						Client																																																																																																																																																	
Drawing Status						Shared																																																																																																																																																	
Project Title						A63 CASTLE STREET IMPROVEMENTS, HULL																																																																																																																																																	
Drawing Title						Figure 9.6 Representative Viewpoints Viewpoint Seven: Proposed View Preferred Option A: Summer of Year Fifteen (sheet 4 of 5)																																																																																																																																																	
Scale	N/A	Design	SH	Drawn	JR	Checked	CE	Approved	AW																																																																																																																																														
Original Size		Date	02/07/18	Date	06/07/18	Date	15/07/18	Date	19/07/18																																																																																																																																														
Drawing Number						HE PIN Originator Volume Location Type Role Number																																																																																																																																																	
						514508 - MMSJV - ELS - SO - DR - L - 000019-132																																																																																																																																																	
						Project Ref. No.		514508																																																																																																																																															
						Revision		P03																																																																																																																																															

This map is reproduced from Ordnance Survey material with the permission of Ordnance Survey on behalf of the Controller of Her Majesty's Stationary Office © Crown copyright. Unauthorised reproduction infringes Crown copyright and may lead to prosecution or civil proceedings. ALI 00018928 2015

This drawing should not be relied on or used in circumstances other than those for which it was originally prepared and for which Mott MacDonald Sweco JV was commissioned. Mott MacDonald Sweco JV accepts no responsibility for this drawing to any party other than the person by whom it was commissioned. This drawing has been prepared for the titled project or named part thereof and should not be relied upon for any other project without an independent check being carried out as to its suitability and prior written authority of Mott MacDonald Sweco being obtained. Mott MacDonald Sweco JV accepts no responsibility or liability for the consequences of this drawing being used for a purpose other than the purposes for which it was commissioned. Any person using or relying on this drawing for such other purposes agrees, and will by such use or reliance be taken to confirm his agreement, to indemnify Mott MacDonald Sweco JV for all loss or damage resulting therefrom.



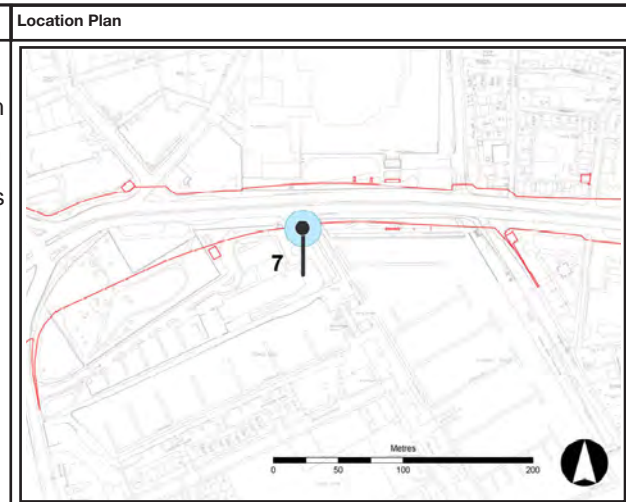
Notes		Location Plan		Rev	Date	Amendment Details	Rev		Date	Amendment Details	Drw'n	Chck'd	Apprv'd																																																																																																																																	
Elevation	6.091m		P01	29/03/18	First Issue																																																																																																																																									
Height of Camera Above Ground	1.65m		P02	17/05/18	Issue to HE																																																																																																																																									
Camera and Lens	Sony A7rII with 35mm		P03	19/07/18	Incl of Arco Compound																																																																																																																																									
Horizontal View Angle	75 degrees																																																																																																																																													
Viewing Distance	Arms Length																																																																																																																																													
Number of Frames	5																																																																																																																																													
Direction of View	Western																																																																																																																																													
Date	03/10/2017																																																																																																																																													
Time	10.25 GMT																																																																																																																																													
<table border="1"> <tr> <td>Rev</td> <td>P03</td> <td>Date</td> <td>20/07/2018</td> <td>Amendment Details</td> <td>Incl of Arco Compound</td> <td>Drw'n</td> <td>JR</td> <td>Chck'd</td> <td>CE</td> <td>Apprv'd</td> <td>AW</td> </tr> <tr> <td colspan="6"> Mott MacDonald Sweco </td> <td colspan="6"> Client </td> </tr> <tr> <td colspan="6">Drawing Status</td> <td colspan="6">Shared</td> </tr> <tr> <td colspan="6">Project Title</td> <td colspan="6">A63 CASTLE STREET IMPROVEMENTS, HULL</td> </tr> <tr> <td colspan="6">Drawing Title</td> <td colspan="6">Figure 9.6 Representative Viewpoints Viewpoint Seven: Proposed View Preferred Option A: Summer of Year Fifteen (sheet 5 of 5)</td> </tr> <tr> <td>Scale</td> <td>N/A</td> <td>Design</td> <td>SH</td> <td>Drawn</td> <td>JR</td> <td>Checked</td> <td>CE</td> <td>Approved</td> <td>AW</td> <td colspan="2"></td> </tr> <tr> <td>Original Size</td> <td></td> <td>Date</td> <td>02/07/18</td> <td>Date</td> <td>06/07/18</td> <td>Date</td> <td>15/07/18</td> <td>Date</td> <td>19/07/18</td> <td colspan="2"></td> </tr> <tr> <td colspan="6">Drawing Number</td> <td colspan="6">HE PIN Originator Volume Location Type Role Number</td> </tr> <tr> <td colspan="6"></td> <td colspan="6">514508 - MMSJV - ELS - SO - DR - L - 000019-133</td> </tr> <tr> <td colspan="6"></td> <td colspan="2">Project Ref. No.</td> <td colspan="4">514508</td> </tr> <tr> <td colspan="6"></td> <td colspan="2">Revision</td> <td colspan="4">P03</td> </tr> </table>											Rev	P03	Date	20/07/2018	Amendment Details	Incl of Arco Compound	Drw'n	JR	Chck'd	CE	Apprv'd	AW	Mott MacDonald Sweco						Client						Drawing Status						Shared						Project Title						A63 CASTLE STREET IMPROVEMENTS, HULL						Drawing Title						Figure 9.6 Representative Viewpoints Viewpoint Seven: Proposed View Preferred Option A: Summer of Year Fifteen (sheet 5 of 5)						Scale	N/A	Design	SH	Drawn	JR	Checked	CE	Approved	AW			Original Size		Date	02/07/18	Date	06/07/18	Date	15/07/18	Date	19/07/18			Drawing Number						HE PIN Originator Volume Location Type Role Number												514508 - MMSJV - ELS - SO - DR - L - 000019-133												Project Ref. No.		514508										Revision		P03			
Rev	P03	Date	20/07/2018	Amendment Details	Incl of Arco Compound	Drw'n	JR	Chck'd	CE	Apprv'd	AW																																																																																																																																			
Mott MacDonald Sweco						Client																																																																																																																																								
Drawing Status						Shared																																																																																																																																								
Project Title						A63 CASTLE STREET IMPROVEMENTS, HULL																																																																																																																																								
Drawing Title						Figure 9.6 Representative Viewpoints Viewpoint Seven: Proposed View Preferred Option A: Summer of Year Fifteen (sheet 5 of 5)																																																																																																																																								
Scale	N/A	Design	SH	Drawn	JR	Checked	CE	Approved	AW																																																																																																																																					
Original Size		Date	02/07/18	Date	06/07/18	Date	15/07/18	Date	19/07/18																																																																																																																																					
Drawing Number						HE PIN Originator Volume Location Type Role Number																																																																																																																																								
						514508 - MMSJV - ELS - SO - DR - L - 000019-133																																																																																																																																								
						Project Ref. No.		514508																																																																																																																																						
						Revision		P03																																																																																																																																						

This map is reproduced from Ordnance Survey material with the permission of Ordnance Survey on behalf of the Controller of Her Majesty's Stationary Office © Crown copyright. Unauthorised reproduction infringes Crown copyright and may lead to prosecution or civil proceedings. ALI 00018928 2015

This drawing should not be relied on or used in circumstances other than those for which it was originally prepared and for which Mott MacDonald Sweco JV was commissioned. Mott MacDonald Sweco JV accepts no responsibility for this drawing to any party other than the person by whom it was commissioned. This drawing has been prepared for the titled project or named part thereof and should not be relied upon for any other project without an independent check being carried out as to its suitability and prior written authority of Mott MacDonald Sweco being obtained. Mott MacDonald Sweco JV accepts no responsibility or liability for the consequences of this drawing being used for a purpose other than that for which it was commissioned. Any person using or relying on this drawing for such other purposes agrees, and will by such use or reliance be taken to confirm his agreement, to indemnify Mott MacDonald Sweco JV for all loss or damage resulting therefrom.



Notes	
Elevation	6.091m
Height of Camera Above Ground	1.65m
Camera and Lens	Sony A7rII with 35mm
Horizontal View Angle	75 degrees
Viewing Distance	Arms Length
Number of Frames	5
Direction of View	Western
Date	03/10/2017
Time	10.25 GMT



Rev	Date	Amendment Details
P01	29/03/18	First Issue
P02	17/05/18	Issue to HE
P03	19/07/18	Incl of Arco Compound

Rev	Date	Amendment Details	Incl of Arco Compound	Drw'n	Chck'd	Apprv'd				
P03	20/07/2018			JR	CE	AW				
Mott MacDonald Sweco				Client						
Drawing Status				Shared						
Project Title				A63 CASTLE STREET IMPROVEMENTS, HULL						
Drawing Title				Figure 9.6 Representative Viewpoints Viewpoint Seven: Proposed View Alternative Option B: Summer of Year Fifteen (sheet 1 of 5)						
Scale	N/A	Design	SH	Drawn	JR	Checked	CE	Approved	AW	
Original Size	Date	02/07/18	Date	06/07/18	Date	15/07/18	Date	19/07/18	Suitability	S4
Drawing Number				HE PIN Originator Volume Location Type Role Number						
				514508 - MMSJV - ELS - SO - DR - L - 000019-134						
				Project Ref. No.		514508				
				Revision		P03				

This map is reproduced from Ordnance Survey material with the permission of Ordnance Survey on behalf of the Controller of Her Majesty's Stationary Office. O Crown copyright. Unauthorised reproduction infringes Crown copyright and may lead to prosecution or civil proceedings. ALI 00018928 2015

This drawing should not be relied on or used in circumstances other than those for which it was originally prepared and for which Mott MacDonald Sweco JV was commissioned. Mott MacDonald Sweco JV accepts no responsibility for this drawing to any party other than the person by whom it was commissioned. This drawing has been prepared for the titled project or named part thereof and should not be relied upon for any other project without an independent check being carried out as to its suitability and prior written authority of Mott MacDonald Sweco being obtained. Mott MacDonald Sweco JV accepts no responsibility or liability for the consequences of this drawing being used for a purpose other than that for which it was commissioned. Any person using or relying on this drawing for such other purposes agrees, and will by such use or reliance be taken to confirm his agreement, to indemnify Mott MacDonald Sweco JV for all loss or damage resulting therefrom.



Notes		Location Plan		Rev	Date	Amendment Details	Rev	Date	Amendment Details	Drw'n	Chck'd	Apprv'd		
Elevation	6.091m		P01	29/03/18	First Issue	P03	20/07/2018	Incl of Arco Compound	JR	CE	AW			
Height of Camera Above Ground	1.65m		P02	17/05/18	Issue to HE	<div style="text-align: center;"> <p>Mott MacDonald Sweco</p> <p>Client</p> </div>								
Camera and Lens	Sony A7rII with 35mm		P03	19/07/18	Incl of Arco Compound									
Horizontal View Angle	75 degrees													
Viewing Distance	Arms Length													
Number of Frames	5													
Direction of View	Northern					Drawing Status	Shared	Suitability	S4					
Date	03/10/2017				Project Title	A63 CASTLE STREET IMPROVEMENTS, HULL								
Time	10.25 GMT				Drawing Title	Figure 9.6 Representative Viewpoints Viewpoint Seven: Proposed View Alternative Option B: Summer of Year Fifteen (sheet 2 of 5)								
					Scale	N/A	Design	SH	Drawn	JR	Checked	CE	Approved	AW
					Original Size	Date	02/07/18	Date	06/07/18	Date	15/07/18	Date	19/07/18	
					Drawing Number	HE PIN Originator Volume Location Type Role Number 514508 - MMSJV - ELS - SO - DR - L - 000019-135						Project Ref. No.	514508	
												Revision	P03	

This map is reproduced from Ordnance Survey material with the permission of Ordnance Survey on behalf of the Controller of Her Majesty's Stationary Office. Crown copyright. Unauthorised reproduction infringes Crown copyright and may lead to prosecution or civil proceedings. ALI 00018928 2015

This drawing should not be relied on or used in circumstances other than those for which it was originally prepared and for which Mott MacDonald Sweco JV was commissioned. Mott MacDonald Sweco JV accepts no responsibility for this drawing to any party other than the person by whom it was commissioned. This drawing has been prepared for the titled project or named part thereof and should not be relied upon for any other project without an independent check being carried out as to its suitability and prior written authority of Mott MacDonald Sweco being obtained. Mott MacDonald Sweco JV accepts no responsibility or liability for the consequences of this drawing being used for a purpose other than that for which it was commissioned. Any person using or relying on this drawing for other purposes agrees, and will by such use or reliance be taken to confirm his agreement, to indemnify Mott MacDonald Sweco JV for all loss or damage resulting therefrom.



Notes		Location Plan		Rev	Date	Amendment Details	Rev	Date	Amendment Details	Drw'n	Chck'd	Apprv'd
Elevation	6.091m		P01	29/03/18	First Issue		P03	20/07/2018	Incl of Arco Compound	JR	CE	AW
Height of Camera Above Ground	1.65m		P02	17/05/18	Issue to HE		Mott MacDonald Sweco Client					
Camera and Lens	Sony A7rII with 35mm		P03	19/07/18	Incl of Arco Compound							
Horizontal View Angle	75 degrees		Drawing Status Shared Suitability S4									
Viewing Distance	Arms Length		Project Title A63 CASTLE STREET IMPROVEMENTS, HULL									
Number of Frames	5		Drawing Title Figure 9.6 Representative Viewpoints Viewpoint Seven: Proposed View Alternative Option B: Summer of Year Fifteen (sheet 3 of 5)									
Direction of View	Eastern		Scale N/A Design SH Drawn JR Checked CE Approved AW									
Date	03/10/2017		Original Size Date 02/07/18 Date 06/07/18 Date 15/07/18 Date 19/07/18									
Time	10.25 GMT		Drawing Number HE PIN Originator Volume Location Type Role Number 514508 - MMSJV - ELS - SO - DR - L - 000019-136									
										Project Ref. No. 514508		
										Revision P03		

This map is reproduced from Ordnance Survey material with the permission of Ordnance Survey on behalf of the Controller of Her Majesty's Stationary Office. Crown copyright. Unauthorised reproduction infringes Crown copyright and may lead to prosecution or civil proceedings. ALI 00018928 2015

This drawing should not be relied on or used in circumstances other than those for which it was originally prepared and for which Mott MacDonald Sweco JV was commissioned. Mott MacDonald Sweco JV accepts no responsibility for this drawing to any party other than the person by whom it was commissioned. This drawing has been prepared for the titled project or named part thereof and should not be relied upon for any other project without an independent check being carried out as to its suitability and prior written authority of Mott MacDonald Sweco being obtained. Mott MacDonald Sweco JV accepts no responsibility or liability for the consequences of this drawing being used for a purpose other than the purposes for which it was commissioned. Any person using or relying on this drawing for such other purposes agrees, and will by such use or reliance be taken to confirm his agreement, to indemnify Mott MacDonald Sweco JV for all loss or damage resulting therefrom.



Notes		Location Plan		Rev	Date	Amendment Details		Rev	Date	Amendment Details		Drw'n	Chck'd	Apprv'd																																																																																																																																																													
Elevation	6.091m			P01	29/03/18	First Issue						JR	CE	AW																																																																																																																																																													
Height of Camera Above Ground	1.65m			P02	17/05/18	Issue to HE																																																																																																																																																																					
Camera and Lens	Sony A7rII with 35mm			P03	19/07/18	Incl of Arco Compound																																																																																																																																																																					
Horizontal View Angle	75 degrees																																																																																																																																																																										
Viewing Distance	Arms Length																																																																																																																																																																										
Number of Frames	5																																																																																																																																																																										
Direction of View	Southern																																																																																																																																																																										
Date	03/10/2017																																																																																																																																																																										
Time	10.25 GMT																																																																																																																																																																										
<table border="1"> <tr> <td>Rev</td> <td>P03</td> <td>Date</td> <td>20/07/2018</td> <td colspan="2">Amendment Details</td> <td>Incl of Arco Compound</td> <td>Drw'n</td> <td>JR</td> <td>Chck'd</td> <td>CE</td> <td>Apprv'd</td> <td>AW</td> </tr> <tr> <td colspan="11"> <p>Mott MacDonald Sweco</p> </td> <td>Client</td> <td> </td> </tr> <tr> <td colspan="7">Drawing Status</td> <td>Shared</td> <td colspan="5">Suitability</td> <td>S4</td> </tr> <tr> <td colspan="13">Project Title</td> <td>A63 CASTLE STREET IMPROVEMENTS, HULL</td> </tr> <tr> <td colspan="13">Drawing Title</td> <td>Figure 9.6 Representative Viewpoints Viewpoint Seven: Proposed View Alternative Option B: Summer of Year Fifteen (sheet 4 of 5)</td> </tr> <tr> <td>Scale</td> <td>N/A</td> <td>Design</td> <td>SH</td> <td>Drawn</td> <td>JR</td> <td>Checked</td> <td>CE</td> <td>Approved</td> <td>AW</td> <td colspan="4"></td> </tr> <tr> <td>Original Size</td> <td></td> <td>Date</td> <td>02/07/18</td> <td>Date</td> <td>06/07/18</td> <td>Date</td> <td>15/07/18</td> <td>Date</td> <td>19/07/18</td> <td colspan="4"></td> </tr> <tr> <td colspan="11">Drawing Number</td> <td>HE PIN</td> <td>Originator</td> <td>Volume</td> <td>Location</td> <td>Type</td> <td>Role</td> <td>Number</td> </tr> <tr> <td colspan="11"></td> <td>514508 - MMSJV</td> <td>ELS</td> <td>SO</td> <td>DR</td> <td>L</td> <td>L</td> <td>000019-137</td> </tr> <tr> <td colspan="12"></td> <td>Project Ref. No.</td> <td>514508</td> </tr> <tr> <td colspan="12"></td> <td>Revision</td> <td>P03</td> </tr> </table>												Rev	P03	Date	20/07/2018	Amendment Details		Incl of Arco Compound	Drw'n	JR	Chck'd	CE	Apprv'd	AW	<p>Mott MacDonald Sweco</p>											Client		Drawing Status							Shared	Suitability					S4	Project Title													A63 CASTLE STREET IMPROVEMENTS, HULL	Drawing Title													Figure 9.6 Representative Viewpoints Viewpoint Seven: Proposed View Alternative Option B: Summer of Year Fifteen (sheet 4 of 5)	Scale	N/A	Design	SH	Drawn	JR	Checked	CE	Approved	AW					Original Size		Date	02/07/18	Date	06/07/18	Date	15/07/18	Date	19/07/18					Drawing Number											HE PIN	Originator	Volume	Location	Type	Role	Number												514508 - MMSJV	ELS	SO	DR	L	L	000019-137													Project Ref. No.	514508													Revision	P03
Rev	P03	Date	20/07/2018	Amendment Details		Incl of Arco Compound	Drw'n	JR	Chck'd	CE	Apprv'd	AW																																																																																																																																																															
<p>Mott MacDonald Sweco</p>											Client																																																																																																																																																																
Drawing Status							Shared	Suitability					S4																																																																																																																																																														
Project Title													A63 CASTLE STREET IMPROVEMENTS, HULL																																																																																																																																																														
Drawing Title													Figure 9.6 Representative Viewpoints Viewpoint Seven: Proposed View Alternative Option B: Summer of Year Fifteen (sheet 4 of 5)																																																																																																																																																														
Scale	N/A	Design	SH	Drawn	JR	Checked	CE	Approved	AW																																																																																																																																																																		
Original Size		Date	02/07/18	Date	06/07/18	Date	15/07/18	Date	19/07/18																																																																																																																																																																		
Drawing Number											HE PIN	Originator	Volume	Location	Type	Role	Number																																																																																																																																																										
											514508 - MMSJV	ELS	SO	DR	L	L	000019-137																																																																																																																																																										
												Project Ref. No.	514508																																																																																																																																																														
												Revision	P03																																																																																																																																																														

This map is reproduced from Ordnance Survey material with the permission of Ordnance Survey on behalf of the Controller of Her Majesty's Stationary Office © Crown copyright. Unauthorised reproduction infringes Crown copyright and may lead to prosecution or civil proceedings. ALI 00018928 2015

This drawing should not be relied on or used in circumstances other than those for which it was originally prepared and for which Mott MacDonald Sweco JV was commissioned. Mott MacDonald Sweco JV accepts no responsibility for this drawing to any party other than the person by whom it was commissioned. This drawing has been prepared for the titled project or named part thereof and should not be relied upon for any other project without an independent check being carried out as to its suitability and prior written authority of Mott MacDonald Sweco being obtained. Mott MacDonald Sweco JV accepts no responsibility or liability for the consequences of this drawing being used for a purpose other than the purposes for which it was commissioned. Any person using or relying on this drawing for such other purposes agrees, and will by such use or reliance be taken to confirm his agreement, to indemnify Mott MacDonald Sweco JV for all loss or damage resulting therefrom.



Notes		Location Plan		Rev	Date	Amendment Details	Rev	Date	Amendment Details	Incl of Arco Compound	Drw'n	Chck'd	Apprv'd							
Elevation	6.091m		P01	29/03/18	First Issue						JR	CE	AW							
Height of Camera Above Ground	1.65m		P02	17/05/18	Issue to HE						Mott MacDonald Sweco Client									
Camera and Lens	Sony A7rII with 35mm		P03	19/07/18	Incl of Arco Compound						Drawing Status	Shared	Suitability	S4						
Horizontal View Angle	75 degrees										Project Title	A63 CASTLE STREET IMPROVEMENTS, HULL								
Viewing Distance	Arms Length										Drawing Title	Figure 9.6 Representative Viewpoints Viewpoint Seven: Proposed View Alternative Option B: Summer of Year Fifteen (sheet 5 of 5)								
Number of Frames	5										Scale	N/A	Design	SH	Drawn	JR	Checked	CE	Approved	AW
Direction of View	Western										Original Size	Date	02/07/18	Date	06/07/18	Date	15/07/18	Date	19/07/18	
Date	03/10/2017										Drawing Number	HE PIN Originator Volume Location Type Role Number 514508 - MMSJV - ELS - SO - DR - L - 000019-138								
Time	10.25 GMT										Project Ref. No.	514508		Revision	P03					

This map is reproduced from Ordnance Survey material with the permission of Ordnance Survey on behalf of the Controller of Her Majesty's Stationary Office © Crown copyright. Unauthorised reproduction infringes Crown copyright and may lead to prosecution or civil proceedings. ALI 00018928 2015

This drawing should not be relied on or used in circumstances other than those for which it was originally prepared and for which Mott MacDonald Sweco JV was commissioned. Mott MacDonald Sweco JV accepts no responsibility for this drawing to any party other than the person by whom it was commissioned. This drawing has been prepared for the titled project or named part thereof and should not be relied upon for any other project without an independent check being carried out as to its suitability and prior written authority of Mott MacDonald Sweco being obtained. Mott MacDonald Sweco JV accepts no responsibility or liability for the consequences of this drawing being used for a purpose other than the purposes for which it was commissioned. Any person using or relying on this drawing for such other purposes agrees, and will by such use or reliance be taken to confirm his agreement, to indemnify Mott MacDonald Sweco JV for all loss or damage resulting therefrom.



Notes		Location Plan		Rev	Date	Amendment Details	Rev	Date	Amendment Details	Incl of Arco Compound	Drw'n	Chck'd	Apprv'd																																																																				
Elevation	6.311m		P01	29/03/18	First Issue																																																																												
Height of Camera Above Ground	1.65m		P02	17/05/18	Issue to HE																																																																												
Camera and Lens	Sony A7rII with 35mm		P03	19/07/18	Incl of Arco Compound																																																																												
Horizontal View Angle	75 degrees																																																																																
Viewing Distance	Arms Length																																																																																
Number of Frames	2																																																																																
Direction of View	Southern																																																																																
Date	17/01/2017																																																																																
Time	10.20 GMT																																																																																
<table border="1"> <tr> <td>Client</td> <td colspan="3">Mott MacDonald Sweco</td> <td>Client</td> <td colspan="3"></td> </tr> <tr> <td>Drawing Status</td> <td colspan="3">Shared</td> <td>Suitability</td> <td colspan="3">S4</td> </tr> <tr> <td>Project Title</td> <td colspan="7">A63 CASTLE STREET IMPROVEMENTS, HULL</td> </tr> <tr> <td>Drawing Title</td> <td colspan="7">Figure 9.6 Representative Viewpoints Viewpoint Eight: Existing View Winter (sheet 1 of 2)</td> </tr> <tr> <td>Scale</td> <td>N/A</td> <td>Design</td> <td>SH</td> <td>Drawn</td> <td>JR</td> <td>Checked</td> <td>CE</td> <td>Approved</td> <td>AW</td> </tr> <tr> <td>Original Size</td> <td>Date</td> <td>02/07/18</td> <td>Date</td> <td>06/07/18</td> <td>Date</td> <td>15/07/18</td> <td>Date</td> <td>19/07/18</td> </tr> <tr> <td>Drawing Number</td> <td colspan="7">HE PIN Originator Volume Location Type Role Number</td> <td>Project Ref. No.</td> <td>514508</td> </tr> <tr> <td></td> <td colspan="7">514508 - MMSJV - ELS - SO - DR - L - 000019-139</td> <td>Revision</td> <td>P03</td> </tr> </table>											Client	Mott MacDonald Sweco			Client				Drawing Status	Shared			Suitability	S4			Project Title	A63 CASTLE STREET IMPROVEMENTS, HULL							Drawing Title	Figure 9.6 Representative Viewpoints Viewpoint Eight: Existing View Winter (sheet 1 of 2)							Scale	N/A	Design	SH	Drawn	JR	Checked	CE	Approved	AW	Original Size	Date	02/07/18	Date	06/07/18	Date	15/07/18	Date	19/07/18	Drawing Number	HE PIN Originator Volume Location Type Role Number							Project Ref. No.	514508		514508 - MMSJV - ELS - SO - DR - L - 000019-139							Revision	P03
Client	Mott MacDonald Sweco			Client																																																																													
Drawing Status	Shared			Suitability	S4																																																																												
Project Title	A63 CASTLE STREET IMPROVEMENTS, HULL																																																																																
Drawing Title	Figure 9.6 Representative Viewpoints Viewpoint Eight: Existing View Winter (sheet 1 of 2)																																																																																
Scale	N/A	Design	SH	Drawn	JR	Checked	CE	Approved	AW																																																																								
Original Size	Date	02/07/18	Date	06/07/18	Date	15/07/18	Date	19/07/18																																																																									
Drawing Number	HE PIN Originator Volume Location Type Role Number							Project Ref. No.	514508																																																																								
	514508 - MMSJV - ELS - SO - DR - L - 000019-139							Revision	P03																																																																								

This map is reproduced from Ordnance Survey material with the permission of Ordnance Survey on behalf of the Controller of Her Majesty's Stationary Office O Crown copyright. Unauthorised reproduction infringes Crown copyright and may lead to prosecution or civil proceedings. ALI 00018928 2015

This drawing should not be relied on or used in circumstances other than those for which it was originally prepared and for which Mott MacDonald Sweco JV was commissioned. Mott MacDonald Sweco JV accepts no responsibility for this drawing to any party other than the person by whom it was commissioned. This drawing has been prepared for the titled project or named part thereof and should not be relied upon for any other project without an independent check being carried out as to its suitability and prior written authority of Mott MacDonald Sweco being obtained. Mott MacDonald Sweco JV accepts no responsibility or liability for the consequences of this drawing being used for a purpose other than the purposes for which it was commissioned. Any person using or relying on this drawing for such other purposes agrees, and will by such use or reliance be taken to confirm his agreement, to indemnify Mott MacDonald Sweco JV for all loss or damage resulting therefrom.



Notes		Location Plan		Rev	Date	Amendment Details	Rev	Date	Amendment Details	Drw'n	Chk'd	Apprv'd			
Elevation	6.311m		P01	29/03/18	First Issue	P03	20/07/2018	Incl of Arco Compound	JR	CE	AW				
Height of Camera Above Ground	1.65m		P02	17/05/18	Issue to HE	Mott MacDonald Sweco Client									
Camera and Lens	Sony A7rII with 35mm		P03	19/07/18	Incl of Arco Compound	Drawing Status Shared Suitability S4									
Horizontal View Angle	75 degrees					Project Title A63 CASTLE STREET IMPROVEMENTS, HULL									
Viewing Distance	Arms Length					Drawing Title Figure 9.6 Representative Viewpoints Viewpoint Eight: Existing View Winter (sheet 2 of 2)									
Number of Frames	2					Scale	N/A	Design	SH	Drawn	JR	Checked	CE	Approved	AW
Direction of View	Western					Original Size	Date	02/07/18	Date	06/07/18	Date	15/07/18	Date	19/07/18	
Date	17/01/2017				Drawing Number HE PIN Originator Volume Location Type Role Number 514508 - MMSJV - ELS - SO - DR - L - 000019-140										
Time	10.20 GMT				Project Ref. No. 514508 Revision P03										

This map is reproduced from Ordnance Survey material with the permission of Ordnance Survey on behalf of the Controller of Her Majesty's Stationary Office O Crown copyright. Unauthorised reproduction infringes Crown copyright and may lead to prosecution or civil proceedings. ALI 00018928 2015

This drawing should not be relied on or used in circumstances other than those for which it was originally prepared and for which Mott MacDonald Sweco JV was commissioned. Mott MacDonald Sweco JV accepts no responsibility for this drawing to any party other than the person by whom it was commissioned. This drawing has been prepared for the titled project or named part thereof and should not be relied upon for any other project without an independent check being carried out as to its suitability and prior written authority of Mott MacDonald Sweco being obtained. Mott MacDonald Sweco JV accepts no responsibility or liability for the consequences of this drawing being used for a purpose other than the purposes for which it was commissioned. Any person using or relying on this drawing for such other purposes agrees, and will by such use or reliance be taken to confirm his agreement, to indemnify Mott MacDonald Sweco JV for all loss or damage resulting therefrom.



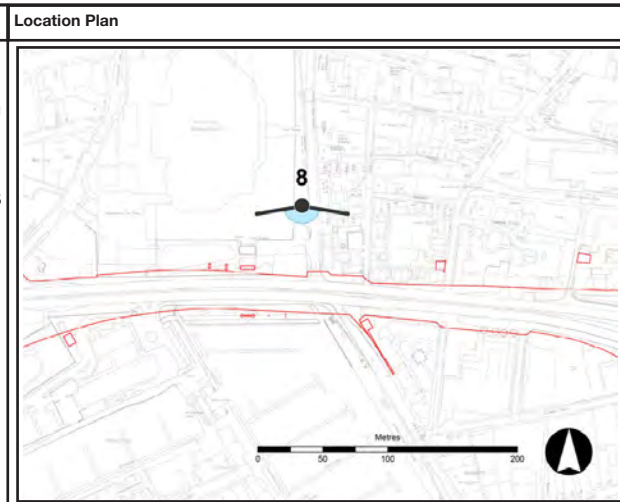
Notes		Location Plan		Rev	Date	Amendment Details	Rev	Date	Amendment Details	Incl of Arco Compound	Drw'n	Chck'd	Apprv'd																																																																	
Elevation	6.311m		P01	29/03/18	First Issue																																																																									
Height of Camera Above Ground	1.65m		P02	17/05/18	Issue to HE																																																																									
Camera and Lens	Sony A7rII with 35mm		P03	19/07/18	Incl of Arco Compound																																																																									
Horizontal View Angle	75 degrees																																																																													
Viewing Distance	Arms Length																																																																													
Number of Frames	2																																																																													
Direction of View	Southern																																																																													
Date	03/10/2017																																																																													
Time	10.02 GMT																																																																													
<table border="1"> <tr> <td>Client</td> <td colspan="3">Mott MacDonald Sweco</td> <td colspan="3"></td> </tr> <tr> <td>Drawing Status</td> <td colspan="3">Shared</td> <td colspan="3">Suitability S4</td> </tr> <tr> <td>Project Title</td> <td colspan="6">A63 CASTLE STREET IMPROVEMENTS, HULL</td> </tr> <tr> <td>Drawing Title</td> <td colspan="6">Figure 9.6 Representative Viewpoints Viewpoint Eight: Existing View Summer (sheet 1 of 2)</td> </tr> <tr> <td>Scale</td> <td>N/A</td> <td>Design</td> <td>SH</td> <td>Drawn</td> <td>JR</td> <td>Checked</td> <td>CE</td> <td>Approved</td> <td>AW</td> </tr> <tr> <td>Original Size</td> <td>Date</td> <td>02/07/18</td> <td>Date</td> <td>06/07/18</td> <td>Date</td> <td>15/07/18</td> <td>Date</td> <td>19/07/18</td> </tr> <tr> <td>Drawing Number</td> <td colspan="6">HE PIN Originator Volume Location Type Role Number</td> <td>Project Ref. No.</td> <td>514508</td> </tr> <tr> <td></td> <td colspan="6">514508 - MMSJV - ELS - SO - DR - L - 000019-141</td> <td>Revision</td> <td>P03</td> </tr> </table>											Client	Mott MacDonald Sweco						Drawing Status	Shared			Suitability S4			Project Title	A63 CASTLE STREET IMPROVEMENTS, HULL						Drawing Title	Figure 9.6 Representative Viewpoints Viewpoint Eight: Existing View Summer (sheet 1 of 2)						Scale	N/A	Design	SH	Drawn	JR	Checked	CE	Approved	AW	Original Size	Date	02/07/18	Date	06/07/18	Date	15/07/18	Date	19/07/18	Drawing Number	HE PIN Originator Volume Location Type Role Number						Project Ref. No.	514508		514508 - MMSJV - ELS - SO - DR - L - 000019-141						Revision	P03			
Client	Mott MacDonald Sweco																																																																													
Drawing Status	Shared			Suitability S4																																																																										
Project Title	A63 CASTLE STREET IMPROVEMENTS, HULL																																																																													
Drawing Title	Figure 9.6 Representative Viewpoints Viewpoint Eight: Existing View Summer (sheet 1 of 2)																																																																													
Scale	N/A	Design	SH	Drawn	JR	Checked	CE	Approved	AW																																																																					
Original Size	Date	02/07/18	Date	06/07/18	Date	15/07/18	Date	19/07/18																																																																						
Drawing Number	HE PIN Originator Volume Location Type Role Number						Project Ref. No.	514508																																																																						
	514508 - MMSJV - ELS - SO - DR - L - 000019-141						Revision	P03																																																																						

This map is reproduced from Ordnance Survey material with the permission of Ordnance Survey on behalf of the Controller of Her Majesty's Stationary Office O Crown copyright. Unauthorised reproduction infringes Crown copyright and may lead to prosecution or civil proceedings. ALI 00018928 2015

This drawing should not be relied on or used in circumstances other than those for which it was originally prepared and for which Mott MacDonald Sweco JV was commissioned. Mott MacDonald Sweco JV accepts no responsibility for this drawing to any party other than the person by whom it was commissioned. This drawing has been prepared for the titled project or named part thereof and should not be relied upon for any other project without an independent check being carried out as to its suitability and prior written authority of Mott MacDonald Sweco being obtained. Mott MacDonald Sweco JV accepts no responsibility or liability for the consequences of this drawing being used for a purpose other than the purposes for which it was commissioned. Any person using or relying on this drawing for such other purposes agrees, and will by such use or reliance be taken to confirm his agreement, to indemnify Mott MacDonald Sweco JV for all loss or damage resulting therefrom.



Notes	
Elevation	6.311m
Height of Camera Above Ground	1.65m
Camera and Lens	Sony A7rII with 35mm
Horizontal View Angle	75 degrees
Viewing Distance	Arms Length
Number of Frames	2
Direction of View	Western
Date	03/10/2017
Time	10.02 GMT



Rev	Date	Amendment Details
P01	29/03/18	First Issue
P02	17/05/18	Issue to HE
P03	19/07/18	Incl of Arco Compound

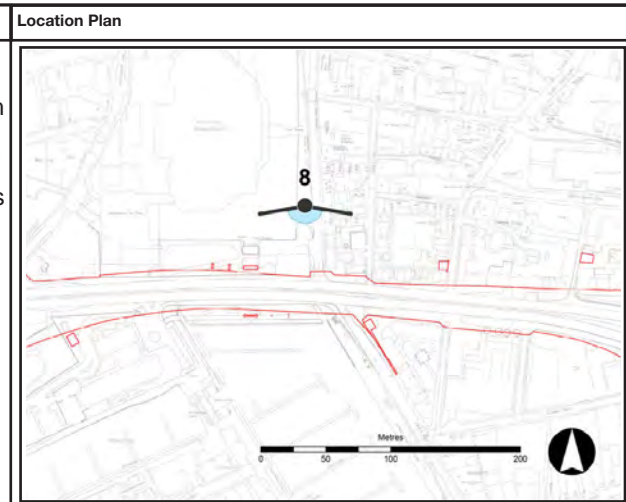
Rev	Date	Amendment Details	Drw'n	Chck'd	Apprv'd
P03	20/07/2018	Incl of Arco Compound	JR	CE	AW
Mott MacDonald Sweco		Client			
Drawing Status Shared		Suitability S4			
Project Title A63 CASTLE STREET IMPROVEMENTS, HULL					
Drawing Title Figure 9.6 Representative Viewpoints Viewpoint Eight: Existing View Summer (sheet 2 of 2)					
Scale	N/A	Design	SH	Drawn	JR
Checked	CE	Approved	AW		
Original Size	Date 02/07/18	Date 06/07/18	Date 15/07/18	Date 19/07/18	
Drawing Number HE PIN Originator Volume Location Type Role Number 514508 - MMSJV - ELS - SO - DR - L - 000019-142				Project Ref. No. 514508 Revision P03	

This map is reproduced from Ordnance Survey material with the permission of Ordnance Survey on behalf of the Controller of Her Majesty's Stationary Office O Crown copyright. Unauthorised reproduction infringes Crown copyright and may lead to prosecution or civil proceedings. ALI 00018928 2015

This drawing should not be relied on or used in circumstances other than those for which it was originally prepared and for which Mott MacDonald Sweco JV was commissioned. Mott MacDonald Sweco JV accepts no responsibility for this drawing to any party other than the person by whom it was commissioned. This drawing has been prepared for the titled project or named part thereof and should not be relied upon for any other project without an independent check being carried out as to its suitability and prior written authority of Mott MacDonald Sweco being obtained. Mott MacDonald Sweco JV accepts no responsibility or liability for the consequences of this drawing being used for a purpose other than the purposes for which it was commissioned. Any person using or relying on this drawing for such other purposes agrees, and will by such use or reliance be taken to confirm his agreement, to indemnify Mott MacDonald Sweco JV for all loss or damage resulting therefrom.



Notes	
Elevation	6.311m
Height of Camera Above Ground	1.65m
Camera and Lens	Sony A7rII with 35mm
Horizontal View Angle	75 degrees
Viewing Distance	Arms Length
Number of Frames	2
Direction of View	Southern
Date	17/01/2017
Time	10.20 GMT



Rev	Date	Amendment Details
P01	29/03/18	First Issue
P02	17/05/18	Issue to HE
P03	19/07/18	Incl of Arco Compound

Rev	Date	Amendment Details	Incl of Arco Compound	Drw'n	Chck'd	Apprv'd			
P03	20/07/2018			JR	CE	AW			
Mott MacDonald Sweco				Client					
Drawing Status		Shared		Suitability S4					
Project Title A63 CASTLE STREET IMPROVEMENTS, HULL									
Drawing Title Figure 9.6 Representative Viewpoints Viewpoint Eight: Proposed View Preferred Option A: Winter of Year One (sheet 1 of 2)									
Scale	N/A	Design	SH	Drawn	JR	Checked	CE	Approved	AW
Original Size	Date	02/07/18	Date	06/07/18	Date	15/07/18	Date	19/07/18	
Drawing Number HE PIN Originator Volume Location Type Role Number							Project Ref. No. 514508		
514508 - MMSJV - ELS - SO - DR - L - 000019-143							Revision P03		

This map is reproduced from Ordnance Survey material with the permission of Ordnance Survey on behalf of the Controller of Her Majesty's Stationary Office O Crown copyright. Unauthorised reproduction infringes Crown copyright and may lead to prosecution or civil proceedings. ALI 00018928 2015

This drawing should not be relied on or used in circumstances other than those for which it was originally prepared and for which Mott MacDonald Sweco JV was commissioned. Mott MacDonald Sweco JV accepts no responsibility for this drawing to any party other than the person by whom it was commissioned. This drawing has been prepared for the titled project or named part thereof and should not be relied upon for any other project without an independent check being carried out as to its suitability and prior written authority of Mott MacDonald Sweco being obtained. Mott MacDonald Sweco JV accepts no responsibility or liability for the consequences of this drawing being used for a purpose other than the purposes for which it was commissioned. Any person using or relying on this drawing for such other purposes agrees, and will by such use or reliance be taken to confirm his agreement, to indemnify Mott MacDonald Sweco JV for all loss or damage resulting therefrom.



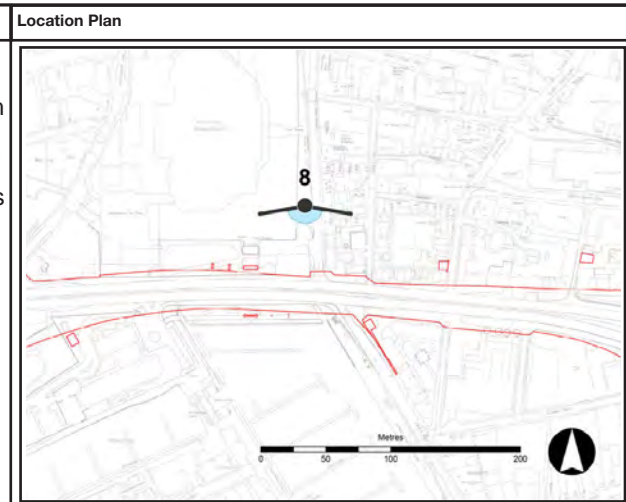
Notes		Location Plan	Rev	Date	Amendment Details	Rev	Date	Amendment Details	Drw'n	Chk'd	Apprv'd							
Elevation	6.311m		P01	29/03/18	First Issue													
Height of Camera Above Ground	1.65m		P02	17/05/18	Issue to HE													
Camera and Lens	Sony A7rII with 35mm		P03	19/07/18	Incl of Arco Compound													
Horizontal View Angle	75 degrees																	
Viewing Distance	Arms Length																	
Number of Frames	2																	
Direction of View	Western																	
Date	17/01/2017																	
Time	10.20 GMT																	
			Rev	P03	Date	20/07/2018	Amendment Details	Incl of Arco Compound	Drw'n	JR	Chk'd	CE	Apprv'd	AW				
									Mott MacDonald Sweco		Client 							
									Drawing Status Shared		Suitability S4							
									Project Title A63 CASTLE STREET IMPROVEMENTS, HULL									
									Drawing Title Figure 9.6 Representative Viewpoints Viewpoint Eight: Proposed View Preferred Option A: Winter of Year One (sheet 2 of 2)									
									Scale	N/A	Design	SH	Drawn	JR	Checked	CE	Approved	AW
									Original Size		Date	02/07/18	Date	06/07/18	Date	15/07/18	Date	19/07/18
									Drawing Number HE PIN Originator Volume Location Type Role Number 514508 - MMSJV - ELS - SO - DR - L - 000019-144		Project Ref. No. 514508 Revision P03							

This map is reproduced from Ordnance Survey material with the permission of Ordnance Survey on behalf of the Controller of Her Majesty's Stationary Office O Crown copyright. Unauthorised reproduction infringes Crown copyright and may lead to prosecution or civil proceedings. ALI 00018928 2015

This drawing should not be relied on or used in circumstances other than those for which it was originally prepared and for which Mott MacDonald Sweco JV was commissioned. Mott MacDonald Sweco JV accepts no responsibility for this drawing to any party other than the person by whom it was commissioned. This drawing has been prepared for the titled project or named part thereof and should not be relied upon for any other project without an independent check being carried out as to its suitability and prior written authority of Mott MacDonald Sweco being obtained. Mott MacDonald Sweco JV accepts no responsibility or liability for the consequences of this drawing being used for a purpose other than that for which it was commissioned. Any person using or relying on this drawing for such other purposes agrees, and will by such use or reliance be taken to confirm his agreement, to indemnify Mott MacDonald Sweco JV for all loss or damage resulting therefrom.



Notes	
Elevation	6.311m
Height of Camera Above Ground	1.65m
Camera and Lens	Sony A7rII with 35mm
Horizontal View Angle	75 degrees
Viewing Distance	Arms Length
Number of Frames	2
Direction of View	Southern
Date	03/10/2017
Time	10.02 GMT



Rev	Date	Amendment Details
P01	29/03/18	First Issue
P02	17/05/18	Issue to HE
P03	19/07/18	Incl of Arco Compound

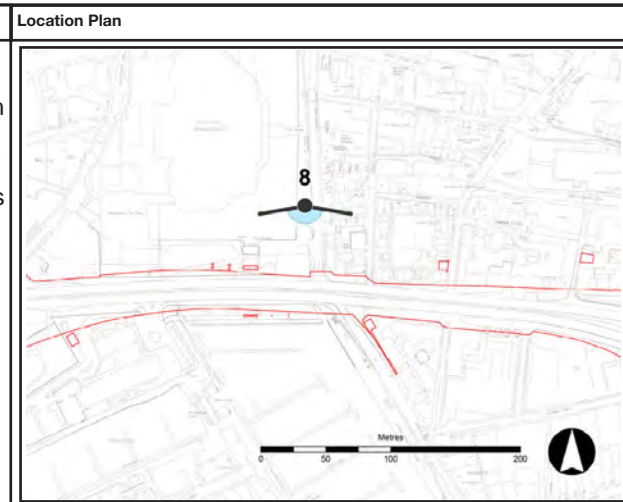
Rev	Date	Amendment Details	Incl of Arco Compound	Drw'n	Chck'd	Apprv'd
P03	20/07/2018			JR	CE	AW
Mott MacDonald Sweco				Client		
Drawing Status Shared				Suitability S4		
Project Title A63 CASTLE STREET IMPROVEMENTS, HULL						
Drawing Title Figure 9.6 Representative Viewpoints Viewpoint Eight: Proposed View Preferred Option A: Summer of Year Fifteen (sheet 1 of 2)						
Scale N/A	Design SH	Drawn JR	Checked CE	Approved AW		
Original Size	Date 02/07/18	Date 06/07/18	Date 15/07/18	Date 19/07/18		
Drawing Number HE PIN Originator Volume Location Type Role Number 514508 - MMSJV - ELS - SO - DR - L - 000019-145				Project Ref. No.		514508
				Revision		P03

This map is reproduced from Ordnance Survey material with the permission of Ordnance Survey on behalf of the Controller of Her Majesty's Stationary Office O Crown copyright. Unauthorised reproduction infringes Crown copyright and may lead to prosecution or civil proceedings. ALI 00018928 2015

This drawing should not be relied on or used in circumstances other than those for which it was originally prepared and for which Mott MacDonald Sweco JV was commissioned. Mott MacDonald Sweco JV accepts no responsibility for this drawing to any party other than the person by whom it was commissioned. This drawing has been prepared for the titled project or named part thereof and should not be relied upon for any other project without an independent check being carried out as to its suitability and prior written authority of Mott MacDonald Sweco being obtained. Mott MacDonald Sweco JV accepts no responsibility or liability for the consequences of this drawing being used for a purpose other than the purposes for which it was commissioned. Any person using or relying on this drawing for such other purposes agrees, and will by such use or reliance be taken to confirm his agreement, to indemnify Mott MacDonald Sweco JV for all loss or damage resulting therefrom.



Notes	
Elevation	6.311m
Height of Camera Above Ground	1.65m
Camera and Lens	Sony A7rII with 35mm
Horizontal View Angle	75 degrees
Viewing Distance	Arms Length
Number of Frames	2
Direction of View	Western
Date	03/10/2017
Time	10.02 GMT



Rev	Date	Amendment Details
P01	29/03/18	First Issue
P02	17/05/18	Issue to HE
P03	19/07/18	Incl of Arco Compound

Rev	Date	Amendment Details	Incl of Arco Compound	Drw'n	Chck'd	Apprv'd			
P03	20/07/2018			JR	CE	AW			
Mott MacDonald Sweco				Client					
Drawing Status Shared				Suitability S4					
Project Title A63 CASTLE STREET IMPROVEMENTS, HULL									
Drawing Title Figure 9.6 Representative Viewpoints Viewpoint Eight: Proposed View Preferred Option A: Summer of Year Fifteen (sheet 2 of 2)									
Scale	N/A	Design	SH	Drawn	JR	Checked	CE	Approved	AW
Original Size	Date	02/07/18	Date	06/07/18	Date	15/07/18	Date	19/07/18	
Drawing Number HE PIN Originator Volume Location Type Role Number				Project Ref. No. 514508					
514508 - MMSJV - ELS - SO - DR - L - 000019-146				Revision P03					

This map is reproduced from Ordnance Survey material with the permission of Ordnance Survey on behalf of the Controller of Her Majesty's Stationary Office. Crown copyright. Unauthorised reproduction infringes Crown copyright and may lead to prosecution or civil proceedings. ALI 00018928 2015

This drawing should not be relied on or used in circumstances other than those for which it was originally prepared and for which Mott MacDonald Sweco JV was commissioned. Mott MacDonald Sweco JV accepts no responsibility for this drawing to any party other than the person by whom it was commissioned. This drawing has been prepared for the titled project or named part thereof and should not be relied upon for any other project without an independent check being carried out as to its suitability and prior written authority of Mott MacDonald Sweco being obtained. Mott MacDonald Sweco JV accepts no responsibility or liability for the consequences of this drawing being used for a purpose other than the purposes for which it was commissioned. Any person using or relying on this drawing for such other purposes agrees, and will by such use or reliance be taken to confirm his agreement, to indemnify Mott MacDonald Sweco JV for all loss or damage resulting therefrom.



Notes		Location Plan	Rev	Date	Amendment Details	Rev	Date	Amendment Details	Incl of Arco Compound	Drw'n	Chck'd	Apprv'd							
Elevation	5.778m		P01	29/03/18	First Issue					JR	CE	AW							
Height of Camera Above Ground	1.65m		P02	17/05/18	Issue to HE					Mott MacDonald Sweco Client									
Camera and Lens	Sony A7rII with 35mm		P03	19/07/18	Incl of Arco Compound					Drawing Status	Shared	Suitability	S4						
Horizontal View Angle	75 degrees									Project Title	A63 CASTLE STREET IMPROVEMENTS, HULL								
Viewing Distance	Arms Length									Drawing Title	Figure 9.6 Representative Viewpoints Viewpoint Nine: Existing View Winter (sheet 1 of 4)								
Number of Frames	4									Scale	N/A	Design	SH	Drawn	JR	Checked	CE	Approved	AW
Direction of View	Southern									Original Size	Date	02/07/18	Date	06/07/18	Date	15/07/18	Date	19/07/18	
Date	04/01/2017								Drawing Number	HE PIN Originator Volume Location Type Role Number 514508 - MMSJV - ELS - SO - DR - L - 000019-147									
Time	10.40 GMT									Project Ref. No.	514508		Revision	P03					

This map is reproduced from Ordnance Survey material with the permission of Ordnance Survey on behalf of the Controller of Her Majesty's Stationary Office. Crown copyright. Unauthorised reproduction infringes Crown copyright and may lead to prosecution or civil proceedings. ALI 00018928 2015

This drawing should not be relied on or used in circumstances other than those for which it was originally prepared and for which Mott MacDonald Sweco JV was commissioned. Mott MacDonald Sweco JV accepts no responsibility for this drawing to any party other than the person by whom it was commissioned. This drawing has been prepared for the titled project or named part thereof and should not be relied upon for any other project without an independent check being carried out as to its suitability and prior written authority of Mott MacDonald Sweco being obtained. Mott MacDonald Sweco JV accepts no responsibility or liability for the consequences of this drawing being used for a purpose other than the purposes for which it was commissioned. Any person using or relying on this drawing for such other purposes agrees, and will by such use or reliance be taken to confirm his agreement, to indemnify Mott MacDonald Sweco JV for all loss or damage resulting therefrom.



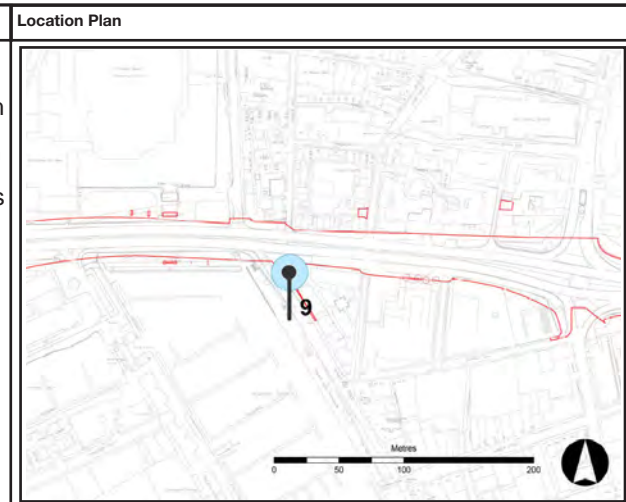
Notes		Location Plan		Rev	Date	Amendment Details	Rev	Date	Amendment Details	Incl of Arco Compound	Drw'n	Chck'd	Apprv'd																																																		
Elevation	5.778m		P01	29/03/18	First Issue																																																										
Height of Camera Above Ground	1.65m		P02	17/05/18	Issue to HE																																																										
Camera and Lens	Sony A7rII with 35mm		P03	19/07/18	Incl of Arco Compound																																																										
Horizontal View Angle	75 degrees																																																														
Viewing Distance	Arms Length																																																														
Number of Frames	4																																																														
Direction of View	Western																																																														
Date	04/01/2017																																																														
Time	10.40 GMT																																																														
<table border="1"> <tr> <td>Client</td> <td colspan="3">Mott MacDonald Sweco</td> <td>highways england</td> </tr> <tr> <td>Drawing Status</td> <td colspan="3">Shared</td> <td>Suitability S4</td> </tr> <tr> <td>Project Title</td> <td colspan="4">A63 CASTLE STREET IMPROVEMENTS, HULL</td> </tr> <tr> <td>Drawing Title</td> <td colspan="4">Figure 9.6 Representative Viewpoints Viewpoint Nine: Existing View Winter (sheet 2 of 4)</td> </tr> <tr> <td>Scale</td> <td>N/A</td> <td>Design SH</td> <td>Drawn JR</td> <td>Checked CE</td> </tr> <tr> <td>Original Size</td> <td>Date 02/07/18</td> <td>Date 06/07/18</td> <td>Date 15/07/18</td> <td>Date 19/07/18</td> </tr> <tr> <td>Drawing Number</td> <td>HE PIN</td> <td>Originator</td> <td>Volume</td> <td>Location</td> </tr> <tr> <td></td> <td>514508 - MMSJV - ELS - SO - DR - L - 000019-148</td> <td></td> <td></td> <td></td> </tr> <tr> <td>Project Ref. No.</td> <td colspan="3">514508</td> <td></td> </tr> <tr> <td>Revision</td> <td colspan="3">P03</td> <td></td> </tr> </table>											Client	Mott MacDonald Sweco			highways england	Drawing Status	Shared			Suitability S4	Project Title	A63 CASTLE STREET IMPROVEMENTS, HULL				Drawing Title	Figure 9.6 Representative Viewpoints Viewpoint Nine: Existing View Winter (sheet 2 of 4)				Scale	N/A	Design SH	Drawn JR	Checked CE	Original Size	Date 02/07/18	Date 06/07/18	Date 15/07/18	Date 19/07/18	Drawing Number	HE PIN	Originator	Volume	Location		514508 - MMSJV - ELS - SO - DR - L - 000019-148				Project Ref. No.	514508				Revision	P03						
Client	Mott MacDonald Sweco			highways england																																																											
Drawing Status	Shared			Suitability S4																																																											
Project Title	A63 CASTLE STREET IMPROVEMENTS, HULL																																																														
Drawing Title	Figure 9.6 Representative Viewpoints Viewpoint Nine: Existing View Winter (sheet 2 of 4)																																																														
Scale	N/A	Design SH	Drawn JR	Checked CE																																																											
Original Size	Date 02/07/18	Date 06/07/18	Date 15/07/18	Date 19/07/18																																																											
Drawing Number	HE PIN	Originator	Volume	Location																																																											
	514508 - MMSJV - ELS - SO - DR - L - 000019-148																																																														
Project Ref. No.	514508																																																														
Revision	P03																																																														

This map is reproduced from Ordnance Survey material with the permission of Ordnance Survey on behalf of the Controller of Her Majesty's Stationary Office. Crown copyright. Unauthorised reproduction infringes Crown copyright and may lead to prosecution or civil proceedings. ALI 00018928 2015

This drawing should not be relied on or used in circumstances other than those for which it was originally prepared and for which Mott MacDonald Sweco JV was commissioned. Mott MacDonald Sweco JV accepts no responsibility for this drawing to any party other than the person by whom it was commissioned. This drawing has been prepared for the titled project or named part thereof and should not be relied upon for any other project without an independent check being carried out as to its suitability and prior written authority of Mott MacDonald Sweco being obtained. Mott MacDonald Sweco JV accepts no responsibility or liability for the consequences of this drawing being used for a purpose other than the purposes for which it was commissioned. Any person using or relying on this drawing for such other purposes agrees, and will by such use or reliance be taken to confirm his agreement, to indemnify Mott MacDonald Sweco JV for all loss or damage resulting therefrom.



Notes	
Elevation	5.778m
Height of Camera Above Ground	1.65m
Camera and Lens	Sony A7rII with 35mm
Horizontal View Angle	75 degrees
Viewing Distance	Arms Length
Number of Frames	4
Direction of View	Northern
Date	04/01/2017
Time	10.40 GMT



Rev	Date	Amendment Details
P01	29/03/18	First Issue
P02	17/05/18	Issue to HE
P03	19/07/18	Incl of Arco Compound

Rev	Date	Amendment Details	Incl of Arco Compound	Drw'n	Chck'd	Apprv'd
P03	20/07/2018			JR	CE	AW
Mott MacDonald Sweco				Client		
highways england						
Drawing Status Shared				Suitability S4		
Project Title A63 CASTLE STREET IMPROVEMENTS, HULL						
Drawing Title Figure 9.6 Representative Viewpoints Viewpoint Nine: Existing View Winter (sheet 3 of 4)						
Scale N/A	Design SH	Drawn JR	Checked CE	Approved AW		
Original Size	Date 02/07/18	Date 06/07/18	Date 15/07/18	Date 19/07/18		
Drawing Number HE PIN Originator Volume Location Type Role Number				Project Ref. No. 514508		
514508 - MMSJV - ELS - SO - DR - L - 000019-149				Revision P03		

This map is reproduced from Ordnance Survey material with the permission of Ordnance Survey on behalf of the Controller of Her Majesty's Stationary Office O Crown copyright. Unauthorised reproduction infringes Crown copyright and may lead to prosecution or civil proceedings. ALI 00018928 2015

This drawing should not be relied on or used in circumstances other than those for which it was originally prepared and for which Mott MacDonald Sweco JV was commissioned. Mott MacDonald Sweco JV accepts no responsibility for this drawing to any party other than the person by whom it was commissioned. This drawing has been prepared for the titled project or named part thereof and should not be relied upon for any other project without an independent check being carried out as to its suitability and prior written authority of Mott MacDonald Sweco being obtained. Mott MacDonald Sweco JV accepts no responsibility or liability for the consequences of this drawing being used for a purpose other than the purposes for which it was commissioned. Any person using or relying on this drawing for such other purposes agrees, and will by such use or reliance be taken to confirm his agreement, to indemnify Mott MacDonald Sweco JV for all loss or damage resulting therefrom.



Notes		Location Plan		Rev	Date	Amendment Details	Rev	Date	Amendment Details	Incl of Arco Compound	Drw'n	Chck'd	Apprv'd																																																		
Elevation	5.778m		P01	29/03/18	First Issue																																																										
Height of Camera Above Ground	1.65m		P02	17/05/18	Issue to HE																																																										
Camera and Lens	Sony A7rII with 35mm		P03	19/07/18	Incl of Arco Compound																																																										
Horizontal View Angle	75 degrees																																																														
Viewing Distance	Arms Length																																																														
Number of Frames	4																																																														
Direction of View	Eastern																																																														
Date	04/01/2017																																																														
Time	10.40 GMT																																																														
<table border="1"> <tr> <td>Client</td> <td colspan="3">Mott MacDonald Sweco</td> <td>highways england</td> </tr> <tr> <td>Drawing Status</td> <td colspan="3">Shared</td> <td>Suitability S4</td> </tr> <tr> <td>Project Title</td> <td colspan="4">A63 CASTLE STREET IMPROVEMENTS, HULL</td> </tr> <tr> <td>Drawing Title</td> <td colspan="4">Figure 9.6 Representative Viewpoints Viewpoint Nine: Existing View Winter (sheet 4 of 4)</td> </tr> <tr> <td>Scale</td> <td>N/A</td> <td>Design SH</td> <td>Drawn JR</td> <td>Checked CE</td> </tr> <tr> <td>Original Size</td> <td>Date 02/07/18</td> <td>Date 06/07/18</td> <td>Date 15/07/18</td> <td>Date 19/07/18</td> </tr> <tr> <td>Drawing Number</td> <td>HE PIN</td> <td>Originator</td> <td>Volume</td> <td>Location</td> </tr> <tr> <td></td> <td>514508 - MMSJV</td> <td>ELS</td> <td>SO</td> <td>DR - L - 000019-150</td> </tr> <tr> <td>Project Ref. No.</td> <td colspan="3">514508</td> <td></td> </tr> <tr> <td>Revision</td> <td colspan="3">P03</td> <td></td> </tr> </table>											Client	Mott MacDonald Sweco			highways england	Drawing Status	Shared			Suitability S4	Project Title	A63 CASTLE STREET IMPROVEMENTS, HULL				Drawing Title	Figure 9.6 Representative Viewpoints Viewpoint Nine: Existing View Winter (sheet 4 of 4)				Scale	N/A	Design SH	Drawn JR	Checked CE	Original Size	Date 02/07/18	Date 06/07/18	Date 15/07/18	Date 19/07/18	Drawing Number	HE PIN	Originator	Volume	Location		514508 - MMSJV	ELS	SO	DR - L - 000019-150	Project Ref. No.	514508				Revision	P03						
Client	Mott MacDonald Sweco			highways england																																																											
Drawing Status	Shared			Suitability S4																																																											
Project Title	A63 CASTLE STREET IMPROVEMENTS, HULL																																																														
Drawing Title	Figure 9.6 Representative Viewpoints Viewpoint Nine: Existing View Winter (sheet 4 of 4)																																																														
Scale	N/A	Design SH	Drawn JR	Checked CE																																																											
Original Size	Date 02/07/18	Date 06/07/18	Date 15/07/18	Date 19/07/18																																																											
Drawing Number	HE PIN	Originator	Volume	Location																																																											
	514508 - MMSJV	ELS	SO	DR - L - 000019-150																																																											
Project Ref. No.	514508																																																														
Revision	P03																																																														

This map is reproduced from Ordnance Survey material with the permission of Ordnance Survey on behalf of the Controller of Her Majesty's Stationary Office O Crown copyright. Unauthorised reproduction infringes Crown copyright and may lead to prosecution or civil proceedings. ALI 00018928 2015

This drawing should not be relied on or used in circumstances other than those for which it was originally prepared and for which Mott MacDonald Sweco JV was commissioned. Mott MacDonald Sweco JV accepts no responsibility for this drawing to any party other than the person by whom it was commissioned. This drawing has been prepared for the titled project or named part thereof and should not be relied upon for any other project without an independent check being carried out as to its suitability and prior written authority of Mott MacDonald Sweco being obtained. Mott MacDonald Sweco JV accepts no responsibility or liability for the consequences of this drawing being used for a purpose other than the purposes for which it was commissioned. Any person using or relying on this drawing for such other purposes agrees, and will by such use or reliance be taken to confirm his agreement, to indemnify Mott MacDonald Sweco JV for all loss or damage resulting therefrom.



Notes		Location Plan	Rev	Date	Amendment Details	Rev	Date	Amendment Details	Incl of Arco Compound	Drw'n	Chck'd	Apprv'd
Elevation	5.778m		P01	29/03/18	First Issue							
Height of Camera Above Ground	1.65m		P02	17/05/18	Issue to HE							
Camera and Lens	Sony A7rII with 35mm		P03	19/07/18	Incl of Arco Compound							
Horizontal View Angle	75 degrees											
Viewing Distance	Arms Length											
Number of Frames	4											
Direction of View	Southern											
Date	03/10/2017											
Time	09.52 GMT											
Mott MacDonald Sweco Client:												
Drawing Status									Shared	Suitability S4		
Project Title: A63 CASTLE STREET IMPROVEMENTS, HULL												
Drawing Title: Figure 9.6 Representative Viewpoints Viewpoint Nine: Existing View Summer (sheet 1 of 4)												
Scale	N/A	Design	SH	Drawn	JR	Checked	CE	Approved	AW			
Original Size		Date	02/07/18	Date	06/07/18	Date	15/07/18	Date	19/07/18			
Drawing Number: HE PIN Originator Volume Location Type Role Number									Project Ref. No.		514508	
514508 - MMSJV - ELS - SO - DR - L - 000019-151									Revision		P03	

This map is reproduced from Ordnance Survey material with the permission of Ordnance Survey on behalf of the Controller of Her Majesty's Stationary Office. Crown copyright. Unauthorised reproduction infringes Crown copyright and may lead to prosecution or civil proceedings. ALI 00018928 2015

This drawing should not be relied on or used in circumstances other than those for which it was originally prepared and for which Mott MacDonald Sweco JV was commissioned. Mott MacDonald Sweco JV accepts no responsibility for this drawing to any party other than the person by whom it was commissioned. This drawing has been prepared for the titled project or named part thereof and should not be relied upon for any other project without an independent check being carried out as to its suitability and prior written authority of Mott MacDonald Sweco being obtained. Mott MacDonald Sweco JV accepts no responsibility or liability for the consequences of this drawing being used for a purpose other than the purposes for which it was commissioned. Any person using or relying on this drawing for such other purposes agrees, and will by such use or reliance be taken to confirm his agreement, to indemnify Mott MacDonald Sweco JV for all loss or damage resulting therefrom.



Notes		Location Plan		Rev	Date	Amendment Details	Rev	Date	Amendment Details	Incl of Arco Compound	Drw'n	Chck'd	Apprv'd																																																																																				
Elevation	5.778m		P01	29/03/18	First Issue																																																																																												
Height of Camera Above Ground	1.65m		P02	17/05/18	Issue to HE																																																																																												
Camera and Lens	Sony A7rII with 35mm		P03	19/07/18	Incl of Arco Compound																																																																																												
Horizontal View Angle	75 degrees																																																																																																
Viewing Distance	Arms Length																																																																																																
Number of Frames	4																																																																																																
Direction of View	Western																																																																																																
Date	03/10/2017																																																																																																
Time	09.52 GMT																																																																																																
<table border="1"> <tr> <td>Client</td> <td colspan="3">Mott MacDonald Sweco</td> <td colspan="3"></td> </tr> <tr> <td>Drawing Status</td> <td colspan="3">Shared</td> <td colspan="3">Suitability S4</td> </tr> <tr> <td>Project Title</td> <td colspan="6">A63 CASTLE STREET IMPROVEMENTS, HULL</td> </tr> <tr> <td>Drawing Title</td> <td colspan="6">Figure 9.6 Representative Viewpoints Viewpoint Nine: Existing View Summer (sheet 2 of 4)</td> </tr> <tr> <td>Scale</td> <td>N/A</td> <td>Design</td> <td>SH</td> <td>Drawn</td> <td>JR</td> <td>Checked</td> <td>CE</td> <td>Approved</td> <td>AW</td> <td></td> <td></td> <td></td> <td></td> </tr> <tr> <td>Original Size</td> <td></td> <td>Date</td> <td>02/07/18</td> <td>Date</td> <td>06/07/18</td> <td>Date</td> <td>15/07/18</td> <td>Date</td> <td>19/07/18</td> <td></td> <td></td> <td></td> <td></td> </tr> <tr> <td>Drawing Number</td> <td colspan="10">HE PIN Originator Volume Location Type Role Number</td> <td>Project Ref. No.</td> <td>514508</td> </tr> <tr> <td></td> <td colspan="10">514508 - MMSJV - ELS - SO - DR - L - 000019-152</td> <td>Revision</td> <td>P03</td> </tr> </table>											Client	Mott MacDonald Sweco						Drawing Status	Shared			Suitability S4			Project Title	A63 CASTLE STREET IMPROVEMENTS, HULL						Drawing Title	Figure 9.6 Representative Viewpoints Viewpoint Nine: Existing View Summer (sheet 2 of 4)						Scale	N/A	Design	SH	Drawn	JR	Checked	CE	Approved	AW					Original Size		Date	02/07/18	Date	06/07/18	Date	15/07/18	Date	19/07/18					Drawing Number	HE PIN Originator Volume Location Type Role Number										Project Ref. No.	514508		514508 - MMSJV - ELS - SO - DR - L - 000019-152										Revision	P03					
Client	Mott MacDonald Sweco																																																																																																
Drawing Status	Shared			Suitability S4																																																																																													
Project Title	A63 CASTLE STREET IMPROVEMENTS, HULL																																																																																																
Drawing Title	Figure 9.6 Representative Viewpoints Viewpoint Nine: Existing View Summer (sheet 2 of 4)																																																																																																
Scale	N/A	Design	SH	Drawn	JR	Checked	CE	Approved	AW																																																																																								
Original Size		Date	02/07/18	Date	06/07/18	Date	15/07/18	Date	19/07/18																																																																																								
Drawing Number	HE PIN Originator Volume Location Type Role Number										Project Ref. No.	514508																																																																																					
	514508 - MMSJV - ELS - SO - DR - L - 000019-152										Revision	P03																																																																																					

This map is reproduced from Ordnance Survey material with the permission of Ordnance Survey on behalf of the Controller of Her Majesty's Stationary Office. Crown copyright. Unauthorised reproduction infringes Crown copyright and may lead to prosecution or civil proceedings. ALI 00018928 2015

This drawing should not be relied on or used in circumstances other than those for which it was originally prepared and for which Mott MacDonald Sweco JV was commissioned. Mott MacDonald Sweco JV accepts no responsibility for this drawing to any party other than the person by whom it was commissioned. This drawing has been prepared for the titled project or named part thereof and should not be relied upon for any other project without an independent check being carried out as to its suitability and prior written authority of Mott MacDonald Sweco being obtained. Mott MacDonald Sweco JV accepts no responsibility or liability for the consequences of this drawing being used for a purpose other than the purposes for which it was commissioned. Any person using or relying on this drawing for such other purposes agrees, and will by such use or reliance be taken to confirm his agreement, to indemnify Mott MacDonald Sweco JV for all loss or damage resulting therefrom.



Notes		Location Plan		Rev	Date	Amendment Details	Rev	Date	Amendment Details	Incl of Arco Compound	Drw'n	Chck'd	Apprv'd		
Elevation	5.778m		P01	29/03/18	First Issue	P03	20/07/2018	Incl of Arco Compound	JR	CE	AW				
Height of Camera Above Ground	1.65m		P02	17/05/18	Issue to HE	Mott MacDonald Sweco		Client							
Camera and Lens	Sony A7rII with 35mm		P03	19/07/18	Incl of Arco Compound	Drawing Status Shared		Suitability	S4						
Horizontal View Angle	75 degrees					Project Title A63 CASTLE STREET IMPROVEMENTS, HULL									
Viewing Distance	Arms Length					Drawing Title Figure 9.6 Representative Viewpoints Viewpoint Nine: Existing View Summer (sheet 3 of 4)									
Number of Frames	4					Scale	N/A	Design	SH	Drawn	JR	Checked	CE	Approved	AW
Direction of View	Northern					Original Size	Date	02/07/18	Date	06/07/18	Date	15/07/18	Date	19/07/18	
Date	03/10/2017					Drawing Number HE PIN Originator Volume Location Type Role Number 514508 - MMSJV - ELS - SO - DR - L - 000019-153		Project Ref. No. 514508		Revision P03					
Time	09.52 GMT														

This map is reproduced from Ordnance Survey material with the permission of Ordnance Survey on behalf of the Controller of Her Majesty's Stationary Office O Crown copyright. Unauthorised reproduction infringes Crown copyright and may lead to prosecution or civil proceedings. ALI 00018928 2015

This drawing should not be relied on or used in circumstances other than those for which it was originally prepared and for which Mott MacDonald Sweco JV was commissioned. Mott MacDonald Sweco JV accepts no responsibility for this drawing to any party other than the person by whom it was commissioned. This drawing has been prepared for the titled project or named part thereof and should not be relied upon for any other project without an independent check being carried out as to its suitability and prior written authority of Mott MacDonald Sweco being obtained. Mott MacDonald Sweco JV accepts no responsibility or liability for the consequences of this drawing being used for a purpose other than the purposes for which it was commissioned. Any person using or relying on this drawing for such other purposes agrees, and will by such use or reliance be taken to confirm his agreement, to indemnify Mott MacDonald Sweco JV for all loss or damage resulting therefrom.



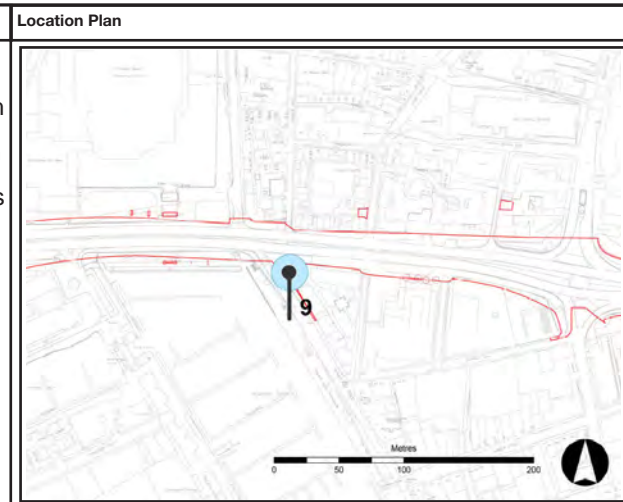
Notes		Location Plan		Rev	Date	Amendment Details	Rev	Date	Amendment Details	Incl of Arco Compound	Drw'n	Chck'd	Apprv'd																																																																
Elevation	5.778m		P01	29/03/18	First Issue																																																																								
Height of Camera Above Ground	1.65m		P02	17/05/18	Issue to HE																																																																								
Camera and Lens	Sony A7rII with 35mm		P03	19/07/18	Incl of Arco Compound																																																																								
Horizontal View Angle	75 degrees																																																																												
Viewing Distance	Arms Length																																																																												
Number of Frames	4																																																																												
Direction of View	Eastern																																																																												
Date	03/10/2017																																																																												
Time	09.52 GMT																																																																												
<table border="1"> <tr> <td>Client</td> <td colspan="3">Mott MacDonald Sweco</td> <td colspan="3"></td> </tr> <tr> <td>Drawing Status</td> <td colspan="3">Shared</td> <td colspan="3">Suitability S4</td> </tr> <tr> <td>Project Title</td> <td colspan="6">A63 CASTLE STREET IMPROVEMENTS, HULL</td> </tr> <tr> <td>Drawing Title</td> <td colspan="6">Figure 9.6 Representative Viewpoints Viewpoint Nine: Existing View Summer (sheet 4 of 4)</td> </tr> <tr> <td>Scale</td> <td>N/A</td> <td>Design</td> <td>SH</td> <td>Drawn</td> <td>JR</td> <td>Checked</td> <td>CE</td> <td>Approved</td> <td>AW</td> </tr> <tr> <td>Original Size</td> <td>Date</td> <td>02/07/18</td> <td>Date</td> <td>06/07/18</td> <td>Date</td> <td>15/07/18</td> <td>Date</td> <td>19/07/18</td> </tr> <tr> <td>Drawing Number</td> <td colspan="6">HE PIN Originator Volume Location Type Role Number 514508 - MMSJV - ELS - SO - DR - L - 000019-154</td> <td>Project Ref. No.</td> <td colspan="2">514508</td> </tr> <tr> <td></td> <td colspan="6"></td> <td>Revision</td> <td colspan="2">P03</td> </tr> </table>											Client	Mott MacDonald Sweco						Drawing Status	Shared			Suitability S4			Project Title	A63 CASTLE STREET IMPROVEMENTS, HULL						Drawing Title	Figure 9.6 Representative Viewpoints Viewpoint Nine: Existing View Summer (sheet 4 of 4)						Scale	N/A	Design	SH	Drawn	JR	Checked	CE	Approved	AW	Original Size	Date	02/07/18	Date	06/07/18	Date	15/07/18	Date	19/07/18	Drawing Number	HE PIN Originator Volume Location Type Role Number 514508 - MMSJV - ELS - SO - DR - L - 000019-154						Project Ref. No.	514508									Revision	P03	
Client	Mott MacDonald Sweco																																																																												
Drawing Status	Shared			Suitability S4																																																																									
Project Title	A63 CASTLE STREET IMPROVEMENTS, HULL																																																																												
Drawing Title	Figure 9.6 Representative Viewpoints Viewpoint Nine: Existing View Summer (sheet 4 of 4)																																																																												
Scale	N/A	Design	SH	Drawn	JR	Checked	CE	Approved	AW																																																																				
Original Size	Date	02/07/18	Date	06/07/18	Date	15/07/18	Date	19/07/18																																																																					
Drawing Number	HE PIN Originator Volume Location Type Role Number 514508 - MMSJV - ELS - SO - DR - L - 000019-154						Project Ref. No.	514508																																																																					
							Revision	P03																																																																					

This map is reproduced from Ordnance Survey material with the permission of Ordnance Survey on behalf of the Controller of Her Majesty's Stationary Office. Crown copyright. Unauthorised reproduction infringes Crown copyright and may lead to prosecution or civil proceedings. ALI 00018928 2015

This drawing should not be relied on or used in circumstances other than those for which it was originally prepared and for which Mott MacDonald Sweco JV was commissioned. Mott MacDonald Sweco JV accepts no responsibility for this drawing to any party other than the person by whom it was commissioned. This drawing has been prepared for the titled project or named part thereof and should not be relied upon for any other project without an independent check being carried out as to its suitability and prior written authority of Mott MacDonald Sweco being obtained. Mott MacDonald Sweco JV accepts no responsibility or liability for the consequences of this drawing being used for a purpose other than that for which it was commissioned. Any person using or relying on this drawing for such other purposes agrees, and will by such use or reliance be taken to confirm his agreement, to indemnify Mott MacDonald Sweco JV for all loss or damage resulting therefrom.



Notes	
Elevation	5.778m
Height of Camera Above Ground	1.65m
Camera and Lens	Sony A7rII with 35mm
Horizontal View Angle	75 degrees
Viewing Distance	Arms Length
Number of Frames	4
Direction of View	Southern
Date	04/01/2017
Time	10.40 GMT



Rev	Date	Amendment Details
P01	29/03/18	First Issue
P02	17/05/18	Issue to HE
P03	19/07/18	Incl of Arco Compound

Rev	Date	Amendment Details	Incl of Arco Compound	Drw'n	Chck'd	Apprv'd			
P03	20/07/2018			JR	CE	AW			
Mott MacDonald Sweco				Client					
Drawing Status				Shared					
Project Title				A63 CASTLE STREET IMPROVEMENTS, HULL					
Drawing Title				Figure 9.6 Representative Viewpoints Viewpoint Nine: Proposed View Preferred Option A: Winter of Year One (sheet 1 of 4)					
Scale	N/A	Design	SH	Drawn	JR	Checked	CE	Approved	AW
Original Size	Date	02/07/18	Date	06/07/18	Date	15/07/18	Date	19/07/18	
Drawing Number				HE PIN Originator Volume Location Type Role Number					
				514508 - MMSJV - ELS - SO - DR - L - 000019-155					
Project Ref. No.				514508					
Revision				P03					

This map is reproduced from Ordnance Survey material with the permission of Ordnance Survey on behalf of the Controller of Her Majesty's Stationary Office. Crown copyright. Unauthorised reproduction infringes Crown copyright and may lead to prosecution or civil proceedings. ALI 00018928 2015

This drawing should not be relied on or used in circumstances other than those for which it was originally prepared and for which Mott MacDonald Sweco JV was commissioned. Mott MacDonald Sweco JV accepts no responsibility for this drawing to any party other than the person by whom it was commissioned. This drawing has been prepared for the titled project or named part thereof and should not be relied upon for any other project without an independent check being carried out as to its suitability and prior written authority of Mott MacDonald Sweco being obtained. Mott MacDonald Sweco JV accepts no responsibility or liability for the consequences of this drawing being used for a purpose other than that for which it was commissioned. Any person using or relying on this drawing for such other purposes agrees, and will by such use or reliance be taken to confirm his agreement, to indemnify Mott MacDonald Sweco JV for all loss or damage resulting therefrom.



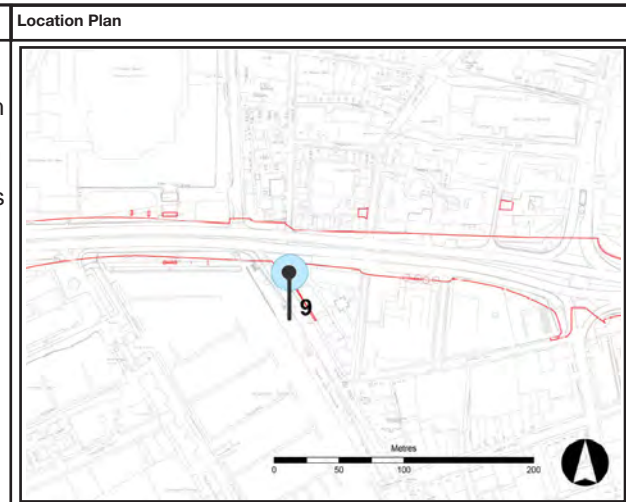
Notes		Location Plan	Rev	Date	Amendment Details	Rev	Date	Amendment Details	Incl of Arco Compound	Drw'n	Chck'd	Apprv'd		
Elevation	5.778m		P01	29/03/18	First Issue					JR	CE	AW		
Height of Camera Above Ground	1.65m		P02	17/05/18	Issue to HE					Mott MacDonald Sweco Client				
Camera and Lens	Sony A7rII with 35mm		P03	19/07/18	Incl of Arco Compound					Drawing Status Shared Suitability S4				
Horizontal View Angle	75 degrees									Project Title A63 CASTLE STREET IMPROVEMENTS, HULL				
Viewing Distance	Arms Length									Drawing Title Figure 9.6 Representative Viewpoints Viewpoint Nine: Proposed View Preferred Option A: Winter of Year One (sheet 2 of 4)				
Number of Frames	4									Scale	Design	Drawn	Checked	Approved
Direction of View	Western									N/A	SH	JR	CE	AW
Date	04/01/2017								Original Size	Date	Date	Date	Date	
Time	10.40 GMT									02/07/18	06/07/18	15/07/18	19/07/18	
Drawing Number HE PIN Originator Volume Location Type Role Number 514508 - MMSJV - ELS - SO - DR - L - 000019-156										Project Ref. No. 514508 Revision P03				

This map is reproduced from Ordnance Survey material with the permission of Ordnance Survey on behalf of the Controller of Her Majesty's Stationary Office © Crown copyright. Unauthorised reproduction infringes Crown copyright and may lead to prosecution or civil proceedings. ALI 00018928 2015

This drawing should not be relied on or used in circumstances other than those for which it was originally prepared and for which Mott MacDonald Sweco JV was commissioned. Mott MacDonald Sweco JV accepts no responsibility for this drawing to any party other than the person by whom it was commissioned. This drawing has been prepared for the titled project or named part thereof and should not be relied upon for any other project without an independent check being carried out as to its suitability and prior written authority of Mott MacDonald Sweco being obtained. Mott MacDonald Sweco JV accepts no responsibility or liability for the consequences of this drawing being used for a purpose other than the purposes for which it was commissioned. Any person using or relying on this drawing for such other purposes agrees, and will by such use or reliance be taken to confirm his agreement, to indemnify Mott MacDonald Sweco JV for all loss or damage resulting therefrom.



Notes	
Elevation	5.778m
Height of Camera Above Ground	1.65m
Camera and Lens	Sony A7rII with 35mm
Horizontal View Angle	75 degrees
Viewing Distance	Arms Length
Number of Frames	4
Direction of View	Northern
Date	04/01/2017
Time	10.40 GMT



Rev	Date	Amendment Details
P01	29/03/18	First Issue
P02	17/05/18	Issue to HE
P03	19/07/18	Incl of Arco Compound

Rev	Date	Amendment Details	Incl of Arco Compound	Drw'n	Chck'd	Apprv'd
P03	20/07/2018			JR	CE	AW
Mott MacDonald Sweco				Client		
Drawing Status Shared				Suitability S4		
Project Title A63 CASTLE STREET IMPROVEMENTS, HULL						
Drawing Title Figure 9.6 Representative Viewpoints Viewpoint Nine: Proposed View Preferred Option A: Winter of Year One (sheet 3 of 4)						
Scale N/A	Design SH	Drawn JR	Checked CE	Approved AW		
Original Size	Date 02/07/18	Date 06/07/18	Date 15/07/18	Date 19/07/18		
Drawing Number HE PIN Originator Volume Location Type Role Number 514508 - MMSJV - ELS - SO - DR - L - 000019-157				Project Ref. No. 514508 Revision P03		

This map is reproduced from Ordnance Survey material with the permission of Ordnance Survey on behalf of the Controller of Her Majesty's Stationary Office © Crown copyright. Unauthorised reproduction infringes Crown copyright and may lead to prosecution or civil proceedings. ALI 00018928 2015


This drawing should not be relied on or used in circumstances other than those for which it was originally prepared and for which Mott MacDonald Sweco JV was commissioned. Mott MacDonald Sweco JV accepts no responsibility for this drawing to any party other than the person by whom it was commissioned. This drawing has been prepared for the titled project or named part thereof and should not be relied upon for any other project without an independent check being carried out as to its suitability and prior written authority of Mott MacDonald Sweco being obtained. Mott MacDonald Sweco JV accepts no responsibility or liability for the consequences of this drawing being used for a purpose other than the purposes for which it was commissioned. Any person using or relying on this drawing for such other purposes agrees, and will by such use or reliance be taken to confirm his agreement, to indemnify Mott MacDonald Sweco JV for all loss or damage resulting therefrom.



Notes		Location Plan		Rev	Date	Amendment Details		Rev	Date	Amendment Details		Drw'n	Chck'd	Apprv'd					
Elevation	5.778m			P01	29/03/18	First Issue		P03	20/07/2018	Incl of Arco Compound		JR	CE	AW					
Height of Camera Above Ground	1.65m			P02	17/05/18	Issue to HE		<div style="text-align: center;"> Mott MacDonald Sweco </div>											
Camera and Lens	Sony A7rII with 35mm			P03	19/07/18	Incl of Arco Compound													
Horizontal View Angle	75 degrees			Drawing Status		Shared										Suitability		S4	
Viewing Distance	Arms Length			Project Title		A63 CASTLE STREET IMPROVEMENTS, HULL													
Number of Frames	4			Drawing Title		Figure 9.6 Representative Viewpoints Viewpoint Nine: Proposed View Preferred Option A: Winter of Year One (sheet 4 of 4)													
Direction of View	Eastern			Scale	N/A	Design	SH	Drawn	JR	Checked	CE	Approved	AW						
Date	04/01/2017	Original Size	Date	02/07/18	Date	06/07/18	Date	15/07/18	Date	19/07/18									
Time	10.40 GMT	Drawing Number		HE PIN Originator Volume Location Type Role Number		Project Ref. No.		514508											
				514508 - MMSJV - ELS - SO - DR - L - 000019-158		Revision		P03											

This map is reproduced from Ordnance Survey material with the permission of Ordnance Survey on behalf of the Controller of Her Majesty's Stationary Office. O Crown copyright. Unauthorised reproduction infringes Crown copyright and may lead to prosecution or civil proceedings. ALI 00018928 2015

This drawing should not be relied on or used in circumstances other than those for which it was originally prepared and for which Mott MacDonald Sweco JV was commissioned. Mott MacDonald Sweco JV accepts no responsibility for this drawing to any party other than the person by whom it was commissioned. This drawing has been prepared for the titled project or named part thereof and should not be relied upon for any other project without an independent check being carried out as to its suitability and prior written authority of Mott MacDonald Sweco being obtained. Mott MacDonald Sweco JV accepts no responsibility or liability for the consequences of this drawing being used for a purpose other than the purposes for which it was commissioned. Any person using or relying on this drawing for such other purposes agrees, and will by such use or reliance be taken to confirm his agreement, to indemnify Mott MacDonald Sweco JV for all loss or damage resulting therefrom.



Notes		Location Plan	Rev	Date	Amendment Details	Rev	Date	Amendment Details	Incl of Arco Compound	Drw'n	Chck'd	Apprv'd		
Elevation	5.778m		P01	29/03/18	First Issue					JR	CE	AW		
Height of Camera Above Ground	1.65m		P02	17/05/18	Issue to HE					Mott MacDonald Sweco Client				
Camera and Lens	Sony A7rII with 35mm		P03	19/07/18	Incl of Arco Compound					Drawing Status Shared Suitability S4				
Horizontal View Angle	75 degrees									Project Title A63 CASTLE STREET IMPROVEMENTS, HULL				
Viewing Distance	Arms Length									Drawing Title Figure 9.6 Representative Viewpoints Viewpoint Nine: Proposed View Preferred Option A: Summer of Year Fifteen (sheet 1 of 4)				
Number of Frames	4									Scale	Design	Drawn	Checked	Approved
Direction of View	Southern									N/A	SH	JR	CE	AW
Date	03/10/2017								Original Size	Date	Date	Date	Date	
Time	09.52 GMT									02/07/18	06/07/18	15/07/18	19/07/18	
Drawing Number HE PIN Originator Volume Location Type Role Number 514508 - MMSJV - ELS - SO - DR - L - 000019-159										Project Ref. No. 514508 Revision P03				

This map is reproduced from Ordnance Survey material with the permission of Ordnance Survey on behalf of the Controller of Her Majesty's Stationary Office © Crown copyright. Unauthorised reproduction infringes Crown copyright and may lead to prosecution or civil proceedings. ALI 00018928 2015

This drawing should not be relied on or used in circumstances other than those for which it was originally prepared and for which Mott MacDonald Sweco JV was commissioned. Mott MacDonald Sweco JV accepts no responsibility for this drawing to any party other than the person by whom it was commissioned. This drawing has been prepared for the titled project or named part thereof and should not be relied upon for any other project without an independent check being carried out as to its suitability and prior written authority of Mott MacDonald Sweco being obtained. Mott MacDonald Sweco JV accepts no responsibility or liability for the consequences of this drawing being used for a purpose other than that for which it was commissioned. Any person using or relying on this drawing for such other purposes agrees, and will by such use or reliance be taken to confirm his agreement, to indemnify Mott MacDonald Sweco JV for all loss or damage resulting therefrom.



Notes		Location Plan	Rev	Date	Amendment Details	Rev	Date	Amendment Details	Incl of Arco Compound	Drw'n	Chck'd	Apprv'd						
Elevation	5.778m		P01	29/03/18	First Issue					JR	CE	AW						
Height of Camera Above Ground	1.65m		P02	17/05/18	Issue to HE					Mott MacDonald Sweco Client								
Camera and Lens	Sony A7rII with 35mm		P03	19/07/18	Incl of Arco Compound													
Horizontal View Angle	75 degrees									Drawing Status	Shared	Suitability	S4					
Viewing Distance	Arms Length									Project Title	A63 CASTLE STREET IMPROVEMENTS, HULL							
Number of Frames	4									Drawing Title	Figure 9.6 Representative Viewpoints Viewpoint Nine: Proposed View Preferred Option A: Summer of Year Fifteen (sheet 2 of 4)							
Direction of View	Western									Scale	N/A	Design	SH	Drawn	JR	Checked	CE	Approved
Date	03/10/2017								Original Size	Date	02/07/18	Date	06/07/18	Date	15/07/18	Date	19/07/18	
Time	09.52 GMT								Drawing Number	HE PIN Originator Volume Location Type Role Number 514508 - MMSJV - ELS - SO - DR - L - 000019-160						Project Ref. No.	514508	
																Revision	P03	

This map is reproduced from Ordnance Survey material with the permission of Ordnance Survey on behalf of the Controller of Her Majesty's Stationary Office. Crown copyright. Unauthorised reproduction infringes Crown copyright and may lead to prosecution or civil proceedings. ALI 00018928 2015

This drawing should not be relied on or used in circumstances other than those for which it was originally prepared and for which Mott MacDonald Sweco JV was commissioned. Mott MacDonald Sweco JV accepts no responsibility for this drawing to any party other than the person by whom it was commissioned. This drawing has been prepared for the titled project or named part thereof and should not be relied upon for any other project without an independent check being carried out as to its suitability and prior written authority of Mott MacDonald Sweco being obtained. Mott MacDonald Sweco JV accepts no responsibility or liability for the consequences of this drawing being used for a purpose other than the purposes for which it was commissioned. Any person using or relying on this drawing for such other purposes agrees, and will by such use or reliance be taken to confirm his agreement, to indemnify Mott MacDonald Sweco JV for all loss or damage resulting therefrom.



Notes		Location Plan		Rev	Date	Amendment Details		Rev	Date	Amendment Details		Drw'n	Chck'd	Apprv'd					
Elevation	5.778m			P01	29/03/18	First Issue				Incl of Arco Compound		JR	CE	AW					
Height of Camera Above Ground	1.65m			P02	17/05/18	Issue to HE				Client									
Camera and Lens	Sony A7rII with 35mm			P03	19/07/18	Incl of Arco Compound				Drawing Status		Shared							
Horizontal View Angle	75 degrees									Project Title		A63 CASTLE STREET IMPROVEMENTS, HULL							
Viewing Distance	Arms Length									Drawing Title		Figure 9.6 Representative Viewpoints Viewpoint Nine: Proposed View Preferred Option A: Summer of Year Fifteen (sheet 3 of 4)							
Number of Frames	4									Scale	N/A	Design	SH	Drawn	JR	Checked	CE	Approved	AW
Direction of View	Northern									Original Size	Date	02/07/18	Date	06/07/18	Date	15/07/18	Date	19/07/18	
Date	03/10/2017								Drawing Number		HE PIN Originator Volume Location Type Role Number		Project Ref. No.		514508				
Time	09.52 GMT										514508 - MMSJV - ELS - SO - DR - L - 000019-161		Revision		P03				

This map is reproduced from Ordnance Survey material with the permission of Ordnance Survey on behalf of the Controller of Her Majesty's Stationary Office. Crown copyright. Unauthorised reproduction infringes Crown copyright and may lead to prosecution or civil proceedings. ALI 00018928 2015

This drawing should not be relied on or used in circumstances other than those for which it was originally prepared and for which Mott MacDonald Sweco JV was commissioned. Mott MacDonald Sweco JV accepts no responsibility for this drawing to any party other than the person by whom it was commissioned. This drawing has been prepared for the titled project or named part thereof and should not be relied upon for any other project without an independent check being carried out as to its suitability and prior written authority of Mott MacDonald Sweco being obtained. Mott MacDonald Sweco JV accepts no responsibility or liability for the consequences of this drawing being used for a purpose other than the purposes for which it was commissioned. Any person using or relying on this drawing for such other purposes agrees, and will by such use or reliance be taken to confirm his agreement, to indemnify Mott MacDonald Sweco JV for all loss or damage resulting therefrom.



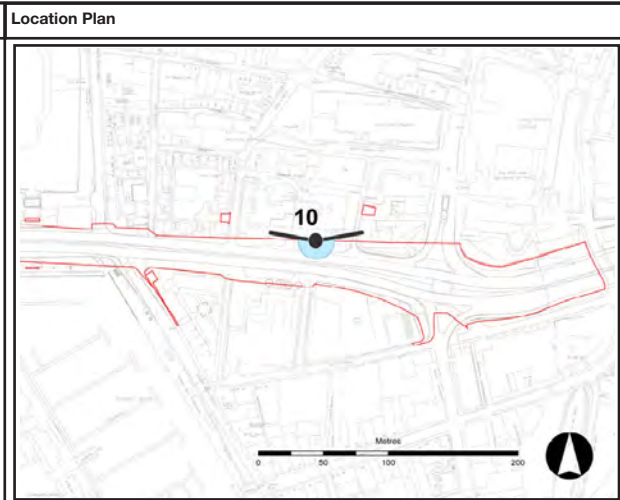
Notes		Location Plan	Rev	Date	Amendment Details	Rev	Date	Amendment Details	Incl of Arco Compound	Drw'n	Chck'd	Apprv'd		
Elevation	5.778m		P01	29/03/18	First Issue					JR	CE	AW		
Height of Camera Above Ground	1.65m		P02	17/05/18	Issue to HE					Mott MacDonald Sweco Client				
Camera and Lens	Sony A7rII with 35mm		P03	19/07/18	Incl of Arco Compound					Drawing Status Shared Suitability S4				
Horizontal View Angle	75 degrees									Project Title A63 CASTLE STREET IMPROVEMENTS, HULL				
Viewing Distance	Arms Length									Drawing Title Figure 9.6 Representative Viewpoints Viewpoint Nine: Proposed View Preferred Option A: Summer of Year Fifteen (sheet 4 of 4)				
Number of Frames	4									Scale	Design	Drawn	Checked	Approved
Direction of View	Eastern									N/A	SH	JR	CE	AW
Date	03/10/2017								Original Size	Date	Date	Date	Date	
Time	09.52 GMT									02/07/18	06/07/18	15/07/18	19/07/18	
Drawing Number HE PIN Originator Volume Location Type Role Number 514508 - MMSJV - ELS - SO - DR - L - 000019-162										Project Ref. No. 514508 Revision P03				

This map is reproduced from Ordnance Survey material with the permission of Ordnance Survey on behalf of the Controller of Her Majesty's Stationary Office. Crown copyright. Unauthorised reproduction infringes Crown copyright and may lead to prosecution or civil proceedings. ALI 00018928 2015

This drawing should not be relied on or used in circumstances other than those for which it was originally prepared and for which Mott MacDonald Sweco JV was commissioned. Mott MacDonald Sweco JV accepts no responsibility for this drawing to any party other than the person by whom it was commissioned. This drawing has been prepared for the titled project or named part thereof and should not be relied upon for any other project without an independent check being carried out as to its suitability and prior written authority of Mott MacDonald Sweco being obtained. Mott MacDonald Sweco JV accepts no responsibility or liability for the consequences of this drawing being used for a purpose other than the purposes for which it was commissioned. Any person using or relying on this drawing for such other purposes agrees, and will by such use or reliance be taken to confirm his agreement, to indemnify Mott MacDonald Sweco JV for all loss or damage resulting therefrom.



Notes	
Elevation	5.723m
Height of Camera Above Ground	1.65m
Camera and Lens	Sony A7rII with 35mm
Horizontal View Angle	75 degrees
Viewing Distance	Arms Length
Number of Frames	3
Direction of View	Eastern
Date	04/01/2017
Time	10.04 GMT



Rev	Date	Amendment Details
P01	29/03/18	First Issue
P02	17/05/18	Issue to HE
P03	19/07/18	Incl of Arco Compound

Rev	Date	Amendment Details	Incl of Arco Compound	Drw'n	Chck'd	Apprv'd			
P03	20/07/2018			JR	CE	AW			
Mott MacDonald Sweco			Client						
Drawing Status			Shared		Suitability S4				
Project Title A63 CASTLE STREET IMPROVEMENTS, HULL									
Drawing Title Figure 9.6 Representative Viewpoints Viewpoint Ten: Existing View Winter (sheet 1 of 3)									
Scale	N/A	Design	SH	Drawn	JR	Checked	CE	Approved	AW
Original Size	Date	02/07/18	Date	06/07/18	Date	15/07/18	Date	19/07/18	
Drawing Number HE PIN Originator Volume Location Type Role Number							Project Ref. No.		514508
514508 - MMSJV - ELS - SO - DR - L - 000019-163							Revision		P03

This map is reproduced from Ordnance Survey material with the permission of Ordnance Survey on behalf of the Controller of Her Majesty's Stationary Office. Crown copyright. Unauthorised reproduction infringes Crown copyright and may lead to prosecution or civil proceedings. ALI 00018928 2015

This drawing should not be relied on or used in circumstances other than those for which it was originally prepared and for which Mott MacDonald Sweco JV was commissioned. Mott MacDonald Sweco JV accepts no responsibility for this drawing to any party other than the person by whom it was commissioned. This drawing has been prepared for the titled project or named part thereof and should not be relied upon for any other project without an independent check being carried out as to its suitability and prior written authority of Mott MacDonald Sweco being obtained. Mott MacDonald Sweco JV accepts no responsibility or liability for the consequences of this drawing being used for a purpose other than the purposes for which it was commissioned. Any person using or relying on this drawing for such other purposes agrees, and will by such use or reliance be taken to confirm his agreement, to indemnify Mott MacDonald Sweco JV for all loss or damage resulting therefrom.



Notes		Location Plan	Rev	Date	Amendment Details	Rev	Date	Amendment Details	Incl of Arco Compound	Drw'n	Chck'd	Apprv'd		
Elevation	5.723m		P01	29/03/18	First Issue					JR	CE	AW		
Height of Camera Above Ground	1.65m		P02	17/05/18	Issue to HE					Mott MacDonald Sweco Client				
Camera and Lens	Sony A7rII with 35mm		P03	19/07/18	Incl of Arco Compound					Drawing Status Shared Suitability S4				
Horizontal View Angle	75 degrees									Project Title A63 CASTLE STREET IMPROVEMENTS, HULL				
Viewing Distance	Arms Length									Drawing Title Figure 9.6 Representative Viewpoints Viewpoint Ten: Existing View Winter (sheet 2 of 3)				
Number of Frames	3									Scale	Design	Drawn	Checked	Approved
Direction of View	Southern									N/A	SH	JR	CE	AW
Date	04/01/2017								Original Size	Date	Date	Date	Date	
Time	10.04 GMT									02/07/18	06/07/18	15/07/18	19/07/18	
									Drawing Number HE PIN Originator Volume Location Type Role Number 514508 - MMSJV - ELS - SO - DR - L - 000019-164		Project Ref. No. 514508 Revision P03			

This map is reproduced from Ordnance Survey material with the permission of Ordnance Survey on behalf of the Controller of Her Majesty's Stationary Office. Crown copyright. Unauthorised reproduction infringes Crown copyright and may lead to prosecution or civil proceedings. ALI 00018928 2015

This drawing should not be relied on or used in circumstances other than those for which it was originally prepared and for which Mott MacDonald Sweco JV was commissioned. Mott MacDonald Sweco JV accepts no responsibility for this drawing to any party other than the person by whom it was commissioned. This drawing has been prepared for the titled project or named part thereof and should not be relied upon for any other project without an independent check being carried out as to its suitability and prior written authority of Mott MacDonald Sweco being obtained. Mott MacDonald Sweco JV accepts no responsibility or liability for the consequences of this drawing being used for a purpose other than the purposes for which it was commissioned. Any person using or relying on this drawing for such other purposes agrees, and will by such use or reliance be taken to confirm his agreement, to indemnify Mott MacDonald Sweco JV for all loss or damage resulting therefrom.



Notes		Location Plan	Rev	Date	Amendment Details	Rev	Date	Amendment Details	Incl of Arco Compound	Drw'n	Chck'd	Apprv'd		
Elevation	5.723m		P01	29/03/18	First Issue					JR	CE	AW		
Height of Camera Above Ground	1.65m		P02	17/05/18	Issue to HE					Mott MacDonald Sweco Client				
Camera and Lens	Sony A7rII with 35mm		P03	19/07/18	Incl of Arco Compound					Drawing Status Shared Suitability S4				
Horizontal View Angle	75 degrees									Project Title A63 CASTLE STREET IMPROVEMENTS, HULL				
Viewing Distance	Arms Length									Drawing Title Figure 9.6 Representative Viewpoints Viewpoint Ten: Existing View Winter (sheet 3 of 3)				
Number of Frames	3									Scale N/A	Design SH	Drawn JR	Checked CE	Approved AW
Direction of View	Western									Original Size	Date 02/07/18	Date 06/07/18	Date 15/07/18	Date 19/07/18
Date	04/01/2017								Drawing Number HE PIN Originator Volume Location Type Role Number 514508 - MMSJV - ELS - SO - DR - L - 000019-165			Project Ref. No. 514508		
Time	10.04 GMT											Revision P03		

This map is reproduced from Ordnance Survey material with the permission of Ordnance Survey on behalf of the Controller of Her Majesty's Stationary Office. Crown copyright. Unauthorised reproduction infringes Crown copyright and may lead to prosecution or civil proceedings. ALI 00018928 2015

This drawing should not be relied on or used in circumstances other than those for which it was originally prepared and for which Mott MacDonald Sweco JV was commissioned. Mott MacDonald Sweco JV accepts no responsibility for this drawing to any party other than the person by whom it was commissioned. This drawing has been prepared for the titled project or named part thereof and should not be relied upon for any other project without an independent check being carried out as to its suitability and prior written authority of Mott MacDonald Sweco being obtained. Mott MacDonald Sweco JV accepts no responsibility or liability for the consequences of this drawing being used for a purpose other than that for which it was commissioned. Any person using or relying on this drawing for such other purposes agrees, and will by such use or reliance be taken to confirm his agreement, to indemnify Mott MacDonald Sweco JV for all loss or damage resulting therefrom.



Notes		Location Plan		Rev	Date	Amendment Details	Rev	Date	Amendment Details	Incl of Arco Compound	Drw'n	Chck'd	Apprv'd																																																															
Elevation	5.723m			P01	29/03/18	First Issue																																																																						
Height of Camera Above Ground	1.65m			P02	17/05/18	Issue to HE																																																																						
Camera and Lens	Sony A7rII with 35mm			P03	19/07/18	Incl of Arco Compound																																																																						
Horizontal View Angle	75 degrees																																																																											
Viewing Distance	Arms Length																																																																											
Number of Frames	3																																																																											
Direction of View	Eastern																																																																											
Date	03/10/2017																																																																											
Time	09.42 GMT																																																																											
<table border="1"> <tr> <td>Client</td> <td colspan="3">Mott MacDonald Sweco</td> <td colspan="2"></td> </tr> <tr> <td>Drawing Status</td> <td colspan="3">Shared</td> <td colspan="2">Suitability S4</td> </tr> <tr> <td>Project Title</td> <td colspan="5">A63 CASTLE STREET IMPROVEMENTS, HULL</td> </tr> <tr> <td>Drawing Title</td> <td colspan="5">Figure 9.6 Representative Viewpoints Viewpoint Ten: Existing View Summer (sheet 1 of 3)</td> </tr> <tr> <td>Scale</td> <td>N/A</td> <td>Design</td> <td>SH</td> <td>Drawn</td> <td>JR</td> <td>Checked</td> <td>CE</td> <td>Approved</td> <td>AW</td> </tr> <tr> <td>Original Size</td> <td>Date</td> <td>02/07/18</td> <td>Date</td> <td>06/07/18</td> <td>Date</td> <td>15/07/18</td> <td>Date</td> <td>19/07/18</td> </tr> <tr> <td>Drawing Number</td> <td colspan="7">HE PIN Originator Volume Location Type Role Number</td> <td>Project Ref. No.</td> <td>514508</td> </tr> <tr> <td colspan="8">514508 - MMSJV - ELS - SO - DR - L - 000019-166</td> <td>Revision</td> <td>P03</td> </tr> </table>											Client	Mott MacDonald Sweco					Drawing Status	Shared			Suitability S4		Project Title	A63 CASTLE STREET IMPROVEMENTS, HULL					Drawing Title	Figure 9.6 Representative Viewpoints Viewpoint Ten: Existing View Summer (sheet 1 of 3)					Scale	N/A	Design	SH	Drawn	JR	Checked	CE	Approved	AW	Original Size	Date	02/07/18	Date	06/07/18	Date	15/07/18	Date	19/07/18	Drawing Number	HE PIN Originator Volume Location Type Role Number							Project Ref. No.	514508	514508 - MMSJV - ELS - SO - DR - L - 000019-166								Revision	P03			
Client	Mott MacDonald Sweco																																																																											
Drawing Status	Shared			Suitability S4																																																																								
Project Title	A63 CASTLE STREET IMPROVEMENTS, HULL																																																																											
Drawing Title	Figure 9.6 Representative Viewpoints Viewpoint Ten: Existing View Summer (sheet 1 of 3)																																																																											
Scale	N/A	Design	SH	Drawn	JR	Checked	CE	Approved	AW																																																																			
Original Size	Date	02/07/18	Date	06/07/18	Date	15/07/18	Date	19/07/18																																																																				
Drawing Number	HE PIN Originator Volume Location Type Role Number							Project Ref. No.	514508																																																																			
514508 - MMSJV - ELS - SO - DR - L - 000019-166								Revision	P03																																																																			

This map is reproduced from Ordnance Survey material with the permission of Ordnance Survey on behalf of the Controller of Her Majesty's Stationary Office. Crown copyright. Unauthorised reproduction infringes Crown copyright and may lead to prosecution or civil proceedings. ALI 00018928 2015

This drawing should not be relied on or used in circumstances other than those for which it was originally prepared and for which Mott MacDonald Sweco JV was commissioned. Mott MacDonald Sweco JV accepts no responsibility for this drawing to any party other than the person by whom it was commissioned. This drawing has been prepared for the titled project or named part thereof and should not be relied upon for any other project without an independent check being carried out as to its suitability and prior written authority of Mott MacDonald Sweco being obtained. Mott MacDonald Sweco JV accepts no responsibility or liability for the consequences of this drawing being used for a purpose other than the purposes for which it was commissioned. Any person using or relying on this drawing for such other purposes agrees, and will by such use or reliance be taken to confirm his agreement, to indemnify Mott MacDonald Sweco JV for all loss or damage resulting therefrom.



Notes	Location Plan	Rev	Date	Amendment Details	Rev	Date	Amendment Details	Incl of Arco Compound	Drw'n	Chck'd	Apprv'd		
Elevation	5.723m	P01	29/03/18	First Issue					JR	CE	AW		
Height of Camera Above Ground	1.65m	P02	17/05/18	Issue to HE					Mott MacDonald Sweco Client				
Camera and Lens	Sony A7rII with 35mm	P03	19/07/18	Incl of Arco Compound									
Horizontal View Angle	75 degrees								Drawing Status Shared Suitability S4				
Viewing Distance	Arms Length								Project Title A63 CASTLE STREET IMPROVEMENTS, HULL				
Number of Frames	3								Drawing Title Figure 9.6 Representative Viewpoints Viewpoint Ten: Existing View Summer (sheet 2 of 3)				
Direction of View	Southern								Scale N/A	Design SH	Drawn JR	Checked CE	Approved AW
Date	03/10/2017								Original Size	Date 02/07/18	Date 06/07/18	Date 15/07/18	Date 19/07/18
Time	09.42 GMT								Drawing Number HE PIN Originator Volume Location Type Role Number 514508 - MMSJV - ELS - SO - DR - L - 000019-167			Project Ref. No. 514508	
												Revision P03	

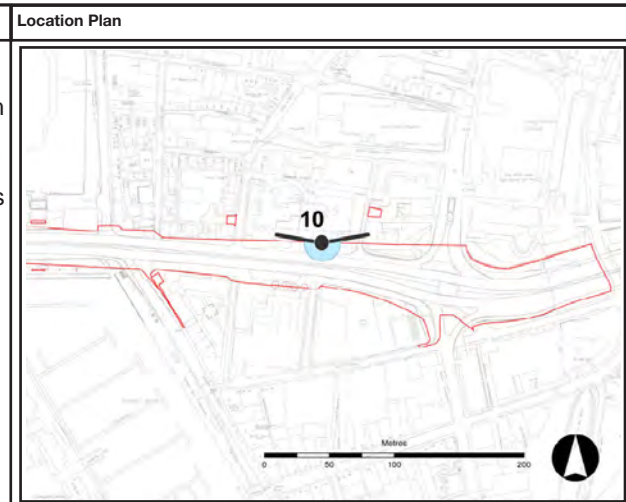


This map is reproduced from Ordnance Survey material with the permission of Ordnance Survey on behalf of the Controller of Her Majesty's Stationary Office O Crown copyright. Unauthorised reproduction infringes Crown copyright and may lead to prosecution or civil proceedings. ALI 00018928 2015

This drawing should not be relied on or used in circumstances other than those for which it was originally prepared and for which Mott MacDonald Sweco JV was commissioned. Mott MacDonald Sweco JV accepts no responsibility for this drawing to any party other than the person by whom it was commissioned. This drawing has been prepared for the titled project or named part thereof and should not be relied upon for any other project without an independent check being carried out as to its suitability and prior written authority of Mott MacDonald Sweco being obtained. Mott MacDonald Sweco JV accepts no responsibility or liability for the consequences of this drawing being used for a purpose other than the purposes for which it was commissioned. Any person using or relying on this drawing for such other purposes agrees, and will by such use or reliance be taken to confirm his agreement, to indemnify Mott MacDonald Sweco JV for all loss or damage resulting therefrom.



Notes	
Elevation	5.723m
Height of Camera Above Ground	1.65m
Camera and Lens	Sony A7rII with 35mm
Horizontal View Angle	75 degrees
Viewing Distance	Arms Length
Number of Frames	3
Direction of View	Eastern
Date	04/01/2017
Time	10.04 GMT



Rev	Date	Amendment Details
P01	29/03/18	First Issue
P02	17/05/18	Issue to HE
P03	19/07/18	Incl of Arco Compound

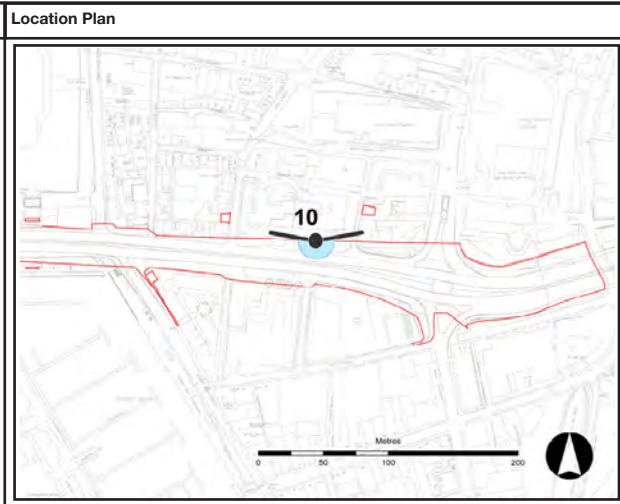
Rev	Date	Amendment Details	Incl of Arco Compound	Drw'n	Chck'd	Apprv'd			
P03	20/07/2018			JR	CE	AW			
Mott MacDonald Sweco				Client					
Drawing Status Shared				Suitability S4					
Project Title A63 CASTLE STREET IMPROVEMENTS, HULL									
Drawing Title Figure 9.6 Representative Viewpoints Viewpoint Ten: Proposed View Preferred Option A: Winter of Year One (sheet 1 of 3)									
Scale	N/A	Design	SH	Drawn	JR	Checked	CE	Approved	AW
Original Size	Date	02/07/18	Date	06/07/18	Date	15/07/18	Date	19/07/18	
Drawing Number HE PIN Originator Volume Location Type Role Number				Project Ref. No. 514508					
514508 - MMSJV - ELS - SO - DR - L - 000019-169				Revision P03					

This map is reproduced from Ordnance Survey material with the permission of Ordnance Survey on behalf of the Controller of Her Majesty's Stationary Office. Crown copyright. Unauthorised reproduction infringes Crown copyright and may lead to prosecution or civil proceedings. ALI 00018928 2015

This drawing should not be relied on or used in circumstances other than those for which it was originally prepared and for which Mott MacDonald Sweco JV was commissioned. Mott MacDonald Sweco JV accepts no responsibility for this drawing to any party other than the person by whom it was commissioned. This drawing has been prepared for the titled project or named part thereof and should not be relied upon for any other project without an independent check being carried out as to its suitability and prior written authority of Mott MacDonald Sweco being obtained. Mott MacDonald Sweco JV accepts no responsibility or liability for the consequences of this drawing being used for a purpose other than the purposes for which it was commissioned. Any person using or relying on this drawing for such other purposes agrees, and will by such use or reliance be taken to confirm his agreement, to indemnify Mott MacDonald Sweco JV for all loss or damage resulting therefrom.



Notes	
Elevation	5.723m
Height of Camera Above Ground	1.65m
Camera and Lens	Sony A7rII with 35mm
Horizontal View Angle	75 degrees
Viewing Distance	Arms Length
Number of Frames	3
Direction of View	Southern
Date	04/01/2017
Time	10.04 GMT



Rev	Date	Amendment Details
P01	29/03/18	First Issue
P02	17/05/18	Issue to HE
P03	19/07/18	Incl of Arco Compound

Rev	Date	Amendment Details	Incl of Arco Compound	Drw'n	Chck'd	Apprv'd
P03	20/07/2018			JR	CE	AW
Mott MacDonald Sweco				Client		
Drawing Status Shared				Suitability S4		
Project Title A63 CASTLE STREET IMPROVEMENTS, HULL						
Drawing Title Figure 9.6 Representative Viewpoints Viewpoint Ten: Proposed View Preferred Option A: Winter of Year One (sheet 2 of 3)						
Scale N/A	Design SH	Drawn JR	Checked CE	Approved AW		
Original Size	Date 02/07/18	Date 06/07/18	Date 15/07/18	Date 19/07/18		
Drawing Number HE PIN Originator Volume Location Type Role Number				Project Ref. No. 514508		
514508 - MMSJV - ELS - SO - DR - L - 000019-170				Revision P03		

This map is reproduced from Ordnance Survey material with the permission of Ordnance Survey on behalf of the Controller of Her Majesty's Stationary Office. Crown copyright. Unauthorised reproduction infringes Crown copyright and may lead to prosecution or civil proceedings. ALI 00018928 2015

This drawing should not be relied on or used in circumstances other than those for which it was originally prepared and for which Mott MacDonald Sweco JV was commissioned. Mott MacDonald Sweco JV accepts no responsibility for this drawing to any party other than the person by whom it was commissioned. This drawing has been prepared for the titled project or named part thereof and should not be relied upon for any other project without an independent check being carried out as to its suitability and prior written authority of Mott MacDonald Sweco being obtained. Mott MacDonald Sweco JV accepts no responsibility or liability for the consequences of this drawing being used for a purpose other than the purposes for which it was commissioned. Any person using or relying on this drawing for such other purposes agrees, and will by such use or reliance be taken to confirm his agreement, to indemnify Mott MacDonald Sweco JV for all loss or damage resulting therefrom.



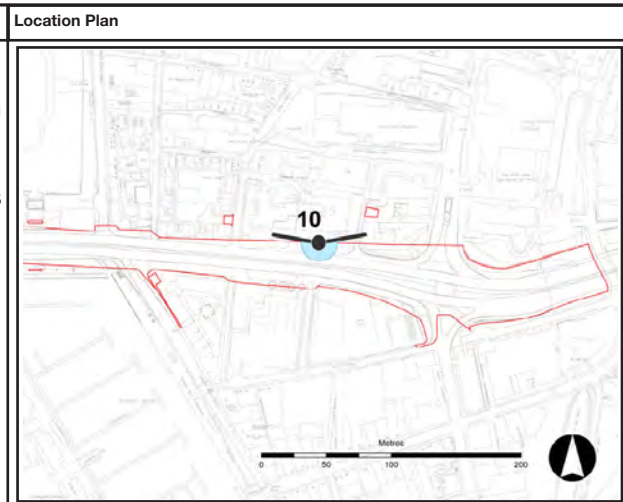
Notes		Location Plan		Rev	Date	Amendment Details		Rev	Date	Amendment Details		Drw'n	Chck'd	Apprv'd																								
Elevation	5.723m			P01	29/03/18	First Issue		P03	20/07/2018	Incl of Arco Compound		JR	CE	AW																								
Height of Camera Above Ground	1.65m			P02	17/05/18	Issue to HE		<div style="text-align: center;"> <p>Mott MacDonald Sweco</p> <p>Client </p> <p>Drawing Status Shared Suitability S4</p> <p>Project Title A63 CASTLE STREET IMPROVEMENTS, HULL</p> <p>Drawing Title Figure 9.6 Representative Viewpoints Viewpoint Ten: Proposed View Preferred Option A: Winter of Year One (sheet 3 of 3)</p> <table border="1"> <tr> <td>Scale</td> <td>N/A</td> <td>Design</td> <td>SH</td> <td>Drawn</td> <td>JR</td> <td>Checked</td> <td>CE</td> <td>Approved</td> <td>AW</td> </tr> <tr> <td>Original Size</td> <td>Date</td> <td>02/07/18</td> <td>Date</td> <td>06/07/18</td> <td>Date</td> <td>15/07/18</td> <td>Date</td> <td>19/07/18</td> </tr> </table> <p>Drawing Number HE PIN Originator Volume Location Type Role Number 514508 - MMSJV - ELS - SO - DR - L - 000019-171</p> <table border="1"> <tr> <td>Project Ref. No.</td> <td>514508</td> </tr> <tr> <td>Revision</td> <td>P03</td> </tr> </table> </div>								Scale	N/A	Design	SH	Drawn	JR	Checked	CE	Approved	AW	Original Size	Date	02/07/18	Date	06/07/18	Date	15/07/18	Date	19/07/18	Project Ref. No.	514508	Revision	P03
Scale	N/A			Design	SH	Drawn	JR									Checked	CE	Approved	AW																			
Original Size	Date			02/07/18	Date	06/07/18	Date									15/07/18	Date	19/07/18																				
Project Ref. No.	514508																																					
Revision	P03																																					
Camera and Lens	Sony A7rII with 35mm																																					
Horizontal View Angle	75 degrees																																					
Viewing Distance	Arms Length																																					
Number of Frames	3																																					
Direction of View	Western																																					
Date	04/01/2017																																					
Time	10.04 GMT																																					

This map is reproduced from Ordnance Survey material with the permission of Ordnance Survey on behalf of the Controller of Her Majesty's Stationary Office. O Crown copyright. Unauthorised reproduction infringes Crown copyright and may lead to prosecution or civil proceedings. ALI 00018928 2015

This drawing should not be relied on or used in circumstances other than those for which it was originally prepared and for which Mott MacDonald Sweco JV was commissioned. Mott MacDonald Sweco JV accepts no responsibility for this drawing to any party other than the person by whom it was commissioned. This drawing has been prepared for the titled project or named part thereof and should not be relied upon for any other project without an independent check being carried out as to its suitability and prior written authority of Mott MacDonald Sweco being obtained. Mott MacDonald Sweco JV accepts no responsibility or liability for the consequences of this drawing being used for a purpose other than the purposes for which it was commissioned. Any person using or relying on this drawing for such other purposes agrees, and will by such use or reliance be taken to confirm his agreement, to indemnify Mott MacDonald Sweco JV for all loss or damage resulting therefrom.



Notes	
Elevation	5.723m
Height of Camera Above Ground	1.65m
Camera and Lens	Sony A7rII with 35mm
Horizontal View Angle	75 degrees
Viewing Distance	Arms Length
Number of Frames	3
Direction of View	Eastern
Date	03/10/2017
Time	09.42 GMT



Rev	Date	Amendment Details
P01	29/03/18	First Issue
P02	17/05/18	Issue to HE
P03	19/07/18	Incl of Arco Compound

Rev	Date	Amendment Details	Drw'n	Chck'd	Apprv'd
P03	20/07/2018	Incl of Arco Compound	JR	CE	AW
Mott MacDonald Sweco		Client			
Drawing Status		Shared		Suitability S4	
Project Title A63 CASTLE STREET IMPROVEMENTS, HULL					
Drawing Title Figure 9.6 Representative Viewpoints Viewpoint Ten: Proposed View Preferred Option A: Summer of Year Fifteen (sheet 1 of 3)					
Scale	N/A	Design	SH	Drawn	JR
Checked	CE	Approved	AW		
Original Size	Date 02/07/18	Date 06/07/18	Date 15/07/18	Date 19/07/18	
Drawing Number HE PIN Originator Volume Location Type Role Number				Project Ref. No. 514508	
514508 - MMSJV - ELS - SO - DR - L - 000019-172				Revision P03	

This map is reproduced from Ordnance Survey material with the permission of Ordnance Survey on behalf of the Controller of Her Majesty's Stationary Office. Crown copyright. Unauthorised reproduction infringes Crown copyright and may lead to prosecution or civil proceedings. ALI 00018928 2015

This drawing should not be relied on or used in circumstances other than those for which it was originally prepared and for which Mott MacDonald Sweco JV was commissioned. Mott MacDonald Sweco JV accepts no responsibility for this drawing to any party other than the person by whom it was commissioned. This drawing has been prepared for the titled project or named part thereof and should not be relied upon for any other project without an independent check being carried out as to its suitability and prior written authority of Mott MacDonald Sweco being obtained. Mott MacDonald Sweco JV accepts no responsibility or liability for the consequences of this drawing being used for a purpose other than the purposes for which it was commissioned. Any person using or relying on this drawing for such other purposes agrees, and will by such use or reliance be taken to confirm his agreement, to indemnify Mott MacDonald Sweco JV for all loss or damage resulting therefrom.



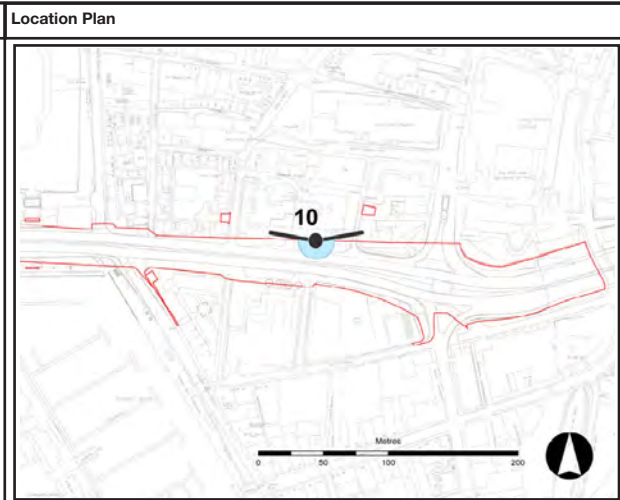
Notes		Location Plan	Rev	Date	Amendment Details	Rev	Date	Amendment Details	Incl of Arco Compound	Drw'n	Chck'd	Apprv'd		
Elevation	5.723m		P01	29/03/18	First Issue					JR	CE	AW		
Height of Camera Above Ground	1.65m		P02	17/05/18	Issue to HE					Mott MacDonald Sweco Client				
Camera and Lens	Sony A7rII with 35mm		P03	19/07/18	Incl of Arco Compound					Drawing Status Shared Suitability S4				
Horizontal View Angle	75 degrees									Project Title A63 CASTLE STREET IMPROVEMENTS, HULL				
Viewing Distance	Arms Length									Drawing Title Figure 9.6 Representative Viewpoints Viewpoint Ten: Proposed View Preferred Option A: Summer of Year Fifteen (sheet 2 of 3)				
Number of Frames	3									Scale N/A	Design SH	Drawn JR	Checked CE	Approved AW
Direction of View	Southern									Original Size	Date 02/07/18	Date 06/07/18	Date 15/07/18	Date 19/07/18
Date	03/10/2017								Drawing Number HE PIN Originator Volume Location Type Role Number 514508 - MMSJV - ELS - SO - DR - L - 000019-173			Project Ref. No. 514508		
Time	09.42 GMT											Revision P03		

This map is reproduced from Ordnance Survey material with the permission of Ordnance Survey on behalf of the Controller of Her Majesty's Stationary Office. Crown copyright. Unauthorised reproduction infringes Crown copyright and may lead to prosecution or civil proceedings. ALI 00018928 2015

This drawing should not be relied on or used in circumstances other than those for which it was originally prepared and for which Mott MacDonald Sweco JV was commissioned. Mott MacDonald Sweco JV accepts no responsibility for this drawing to any party other than the person by whom it was commissioned. This drawing has been prepared for the titled project or named part thereof and should not be relied upon for any other project without an independent check being carried out as to its suitability and prior written authority of Mott MacDonald Sweco being obtained. Mott MacDonald Sweco JV accepts no responsibility or liability for the consequences of this drawing being used for a purpose other than that for which it was commissioned. Any person using or relying on this drawing for such other purposes agrees, and will by such use or reliance be taken to confirm his agreement, to indemnify Mott MacDonald Sweco JV for all loss or damage resulting therefrom.



Notes	
Elevation	5.723m
Height of Camera Above Ground	1.65m
Camera and Lens	Sony A7rII with 35mm
Horizontal View Angle	75 degrees
Viewing Distance	Arms Length
Number of Frames	3
Direction of View	Western
Date	03/10/2017
Time	09.42 GMT



Rev	Date	Amendment Details
P01	29/03/18	First Issue
P02	17/05/18	Issue to HE
P03	19/07/18	Incl of Arco Compound

Rev	Date	Amendment Details	Incl of Arco Compound	Drw'n	Chck'd	Apprv'd
P03	20/07/2018			JR	CE	AW
Mott MacDonald Sweco				Client		
Drawing Status Shared				Suitability S4		
Project Title A63 CASTLE STREET IMPROVEMENTS, HULL						
Drawing Title Figure 9.6 Representative Viewpoints Viewpoint Ten: Proposed View Preferred Option A: Summer of Year Fifteen (sheet 3 of 3)						
Scale N/A	Design SH	Drawn JR	Checked CE	Approved AW		
Original Size	Date 02/07/18	Date 06/07/18	Date 15/07/18	Date 19/07/18		
Drawing Number HE PIN Originator Volume Location Type Role Number 514508 - MMSJV - ELS - SO - DR - L - 000019-174				Project Ref. No.		514508
				Revision		P03

This map is reproduced from Ordnance Survey material with the permission of Ordnance Survey on behalf of the Controller of Her Majesty's Stationary Office © Crown copyright. Unauthorised reproduction infringes Crown copyright and may lead to prosecution or civil proceedings. ALI 00018928 2015

This drawing should not be relied on or used in circumstances other than those for which it was originally prepared and for which Mott MacDonald Sweco JV was commissioned. Mott MacDonald Sweco JV accepts no responsibility for this drawing to any party other than the person by whom it was commissioned. This drawing has been prepared for the titled project or named part thereof and should not be relied upon for any other project without an independent check being carried out as to its suitability and prior written authority of Mott MacDonald Sweco being obtained. Mott MacDonald Sweco JV accepts no responsibility or liability for the consequences of this drawing being used for a purpose other than the purposes for which it was commissioned. Any person using or relying on this drawing for such other purposes agrees, and will by such use or reliance be taken to confirm his agreement, to indemnify Mott MacDonald Sweco JV for all loss or damage resulting therefrom.



Notes		Location Plan		Rev	Date	Amendment Details	Rev	Date	Amendment Details	Incl of Arco Compound	Drw'n	Chck'd	Apprv'd																																																																			
Elevation	5.957m			P01	29/03/18	First Issue																																																																										
Height of Camera Above Ground	1.65m			P02	17/05/18	Issue to HE																																																																										
Camera and Lens	Sony A7rII with 35mm			P03	19/07/18	Incl of Arco Compound																																																																										
Horizontal View Angle	75 degrees																																																																															
Viewing Distance	Arms Length																																																																															
Number of Frames	3																																																																															
Direction of View	Northern																																																																															
Date	04/01/2017																																																																															
Time	09.47 GMT																																																																															
<table border="1"> <tr> <td>Client</td> <td colspan="3">Mott MacDonald Sweco</td> <td colspan="3">highways england</td> </tr> <tr> <td>Drawing Status</td> <td colspan="3">Shared</td> <td colspan="3">Suitability S4</td> </tr> <tr> <td>Project Title</td> <td colspan="6">A63 CASTLE STREET IMPROVEMENTS, HULL</td> </tr> <tr> <td>Drawing Title</td> <td colspan="6">Figure 9.6 Representative Viewpoints Viewpoint Eleven: Existing View Winter (sheet 1 of 3)</td> </tr> <tr> <td>Scale</td> <td>N/A</td> <td>Design</td> <td>SH</td> <td>Drawn</td> <td>JR</td> <td>Checked</td> <td>CE</td> <td>Approved</td> <td>AW</td> </tr> <tr> <td>Original Size</td> <td>Date</td> <td>02/07/18</td> <td>Date</td> <td>06/07/18</td> <td>Date</td> <td>15/07/18</td> <td>Date</td> <td>19/07/18</td> </tr> <tr> <td>Drawing Number</td> <td colspan="6">HE PIN Originator Volume Location Type Role Number 514508 - MMSJV - ELS - SO - DR - L - 000019-175</td> <td>Project Ref. No.</td> <td colspan="2">514508</td> </tr> <tr> <td></td> <td colspan="6"></td> <td>Revision</td> <td colspan="2">P03</td> </tr> </table>											Client	Mott MacDonald Sweco			highways england			Drawing Status	Shared			Suitability S4			Project Title	A63 CASTLE STREET IMPROVEMENTS, HULL						Drawing Title	Figure 9.6 Representative Viewpoints Viewpoint Eleven: Existing View Winter (sheet 1 of 3)						Scale	N/A	Design	SH	Drawn	JR	Checked	CE	Approved	AW	Original Size	Date	02/07/18	Date	06/07/18	Date	15/07/18	Date	19/07/18	Drawing Number	HE PIN Originator Volume Location Type Role Number 514508 - MMSJV - ELS - SO - DR - L - 000019-175						Project Ref. No.	514508									Revision	P03				
Client	Mott MacDonald Sweco			highways england																																																																												
Drawing Status	Shared			Suitability S4																																																																												
Project Title	A63 CASTLE STREET IMPROVEMENTS, HULL																																																																															
Drawing Title	Figure 9.6 Representative Viewpoints Viewpoint Eleven: Existing View Winter (sheet 1 of 3)																																																																															
Scale	N/A	Design	SH	Drawn	JR	Checked	CE	Approved	AW																																																																							
Original Size	Date	02/07/18	Date	06/07/18	Date	15/07/18	Date	19/07/18																																																																								
Drawing Number	HE PIN Originator Volume Location Type Role Number 514508 - MMSJV - ELS - SO - DR - L - 000019-175						Project Ref. No.	514508																																																																								
							Revision	P03																																																																								

This map is reproduced from Ordnance Survey material with the permission of Ordnance Survey on behalf of the Controller of Her Majesty's Stationary Office O Crown copyright. Unauthorised reproduction infringes Crown copyright and may lead to prosecution or civil proceedings. ALI 00018928 2015

This drawing should not be relied on or used in circumstances other than those for which it was originally prepared and for which Mott MacDonald Sweco JV was commissioned. Mott MacDonald Sweco JV accepts no responsibility for this drawing to any party other than the person by whom it was commissioned. This drawing has been prepared for the titled project or named part thereof and should not be relied upon for any other project without an independent check being carried out as to its suitability and prior written authority of Mott MacDonald Sweco being obtained. Mott MacDonald Sweco JV accepts no responsibility or liability for the consequences of this drawing being used for a purpose other than that for which it was commissioned. Any person using or relying on this drawing for such other purposes agrees, and will by such use or reliance be taken to confirm his agreement, to indemnify Mott MacDonald Sweco JV for all loss or damage resulting therefrom.



Notes		Location Plan		Rev	Date	Amendment Details	Rev	Date	Amendment Details	Incl of Arco Compound	Drw'n	Chck'd	Apprv'd																																																																																													
Elevation	5.957m		P01	29/03/18	First Issue																																																																																																					
Height of Camera Above Ground	1.65m		P02	17/05/18	Issue to HE																																																																																																					
Camera and Lens	Sony A7rII with 35mm		P03	19/07/18	Incl of Arco Compound																																																																																																					
Horizontal View Angle	75 degrees																																																																																																									
Viewing Distance	Arms Length																																																																																																									
Number of Frames	3																																																																																																									
Direction of View	Northern																																																																																																									
Date	04/01/2017																																																																																																									
Time	09.47 GMT																																																																																																									
<table border="1"> <tr> <td>Rev</td> <td>P03</td> <td>Date</td> <td>20/07/2018</td> <td>Amendment Details</td> <td>Incl of Arco Compound</td> <td>Drw'n</td> <td>JR</td> <td>Chck'd</td> <td>CE</td> <td>Apprv'd</td> <td>AW</td> </tr> <tr> <td colspan="10"> <p>Mott MacDonald Sweco</p> </td> <td colspan="2"> <p>Client</p> </td> </tr> <tr> <td colspan="10"> <p>Drawing Status Shared</p> </td> <td colspan="2"> <p>Suitability S4</p> </td> </tr> <tr> <td colspan="12"> <p>Project Title A63 CASTLE STREET IMPROVEMENTS, HULL</p> </td> </tr> <tr> <td colspan="12"> <p>Drawing Title Figure 9.6 Representative Viewpoints Viewpoint Eleven: Existing View Winter (sheet 2 of 3)</p> </td> </tr> <tr> <td>Scale</td> <td>N/A</td> <td>Design</td> <td>SH</td> <td>Drawn</td> <td>JR</td> <td>Checked</td> <td>CE</td> <td>Approved</td> <td>AW</td> <td colspan="2"></td> </tr> <tr> <td>Original Size</td> <td></td> <td>Date</td> <td>02/07/18</td> <td>Date</td> <td>06/07/18</td> <td>Date</td> <td>15/07/18</td> <td>Date</td> <td>19/07/18</td> <td colspan="2"></td> </tr> <tr> <td colspan="10"> <p>Drawing Number HE PIN Originator Volume Location Type Role Number</p> <p>514508 - MMSJV - ELS - SO - DR - L - 000019-176</p> </td> <td colspan="2"> <p>Project Ref. No. 514508</p> <p>Revision P03</p> </td> </tr> </table>											Rev	P03	Date	20/07/2018	Amendment Details	Incl of Arco Compound	Drw'n	JR	Chck'd	CE	Apprv'd	AW	<p>Mott MacDonald Sweco</p>										<p>Client</p>		<p>Drawing Status Shared</p>										<p>Suitability S4</p>		<p>Project Title A63 CASTLE STREET IMPROVEMENTS, HULL</p>												<p>Drawing Title Figure 9.6 Representative Viewpoints Viewpoint Eleven: Existing View Winter (sheet 2 of 3)</p>												Scale	N/A	Design	SH	Drawn	JR	Checked	CE	Approved	AW			Original Size		Date	02/07/18	Date	06/07/18	Date	15/07/18	Date	19/07/18			<p>Drawing Number HE PIN Originator Volume Location Type Role Number</p> <p>514508 - MMSJV - ELS - SO - DR - L - 000019-176</p>										<p>Project Ref. No. 514508</p> <p>Revision P03</p>	
Rev	P03	Date	20/07/2018	Amendment Details	Incl of Arco Compound	Drw'n	JR	Chck'd	CE	Apprv'd	AW																																																																																															
<p>Mott MacDonald Sweco</p>										<p>Client</p>																																																																																																
<p>Drawing Status Shared</p>										<p>Suitability S4</p>																																																																																																
<p>Project Title A63 CASTLE STREET IMPROVEMENTS, HULL</p>																																																																																																										
<p>Drawing Title Figure 9.6 Representative Viewpoints Viewpoint Eleven: Existing View Winter (sheet 2 of 3)</p>																																																																																																										
Scale	N/A	Design	SH	Drawn	JR	Checked	CE	Approved	AW																																																																																																	
Original Size		Date	02/07/18	Date	06/07/18	Date	15/07/18	Date	19/07/18																																																																																																	
<p>Drawing Number HE PIN Originator Volume Location Type Role Number</p> <p>514508 - MMSJV - ELS - SO - DR - L - 000019-176</p>										<p>Project Ref. No. 514508</p> <p>Revision P03</p>																																																																																																

This map is reproduced from Ordnance Survey material with the permission of Ordnance Survey on behalf of the Controller of Her Majesty's Stationary Office © Crown copyright. Unauthorised reproduction infringes Crown copyright and may lead to prosecution or civil proceedings. ALI 00018928 2015

This drawing should not be relied on or used in circumstances other than those for which it was originally prepared and for which Mott MacDonald Sweco JV was commissioned. Mott MacDonald Sweco JV accepts no responsibility for this drawing to any party other than the person by whom it was commissioned. This drawing has been prepared for the titled project or named part thereof and should not be relied upon for any other project without an independent check being carried out as to its suitability and prior written authority of Mott MacDonald Sweco being obtained. Mott MacDonald Sweco JV accepts no responsibility or liability for the consequences of this drawing being used for a purpose other than that for which it was commissioned. Any person using or relying on this drawing for such other purposes agrees, and will by such use or reliance be taken to confirm his agreement, to indemnify Mott MacDonald Sweco JV for all loss or damage resulting therefrom.



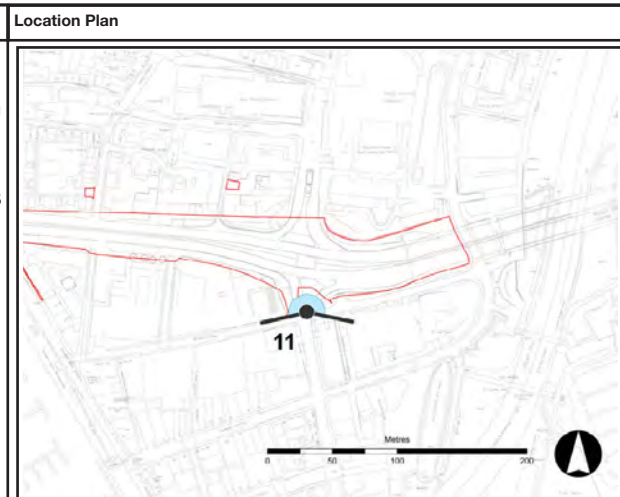
Notes		Location Plan		Rev	Date	Amendment Details	Rev	Date	Amendment Details	Incl of Arco Compound	Drw'n	Chck'd	Apprv'd																																																																
Elevation	5.957m			P01	29/03/18	First Issue																																																																							
Height of Camera Above Ground	1.65m			P02	17/05/18	Issue to HE																																																																							
Camera and Lens	Sony A7rII with 35mm			P03	19/07/18	Incl of Arco Compound																																																																							
Horizontal View Angle	75 degrees																																																																												
Viewing Distance	Arms Length																																																																												
Number of Frames	3																																																																												
Direction of View	Northern																																																																												
Date	04/01/2017																																																																												
Time	09.47 GMT																																																																												
<table border="1"> <tr> <td>Client</td> <td colspan="3">Mott MacDonald Sweco</td> <td colspan="2">highways england</td> </tr> <tr> <td>Drawing Status</td> <td colspan="3">Shared</td> <td colspan="2">Suitability S4</td> </tr> <tr> <td>Project Title</td> <td colspan="5">A63 CASTLE STREET IMPROVEMENTS, HULL</td> </tr> <tr> <td>Drawing Title</td> <td colspan="5">Figure 9.6 Representative Viewpoints Viewpoint Eleven: Existing View Winter (sheet 3 of 3)</td> </tr> <tr> <td>Scale</td> <td>N/A</td> <td>Design</td> <td>SH</td> <td>Drawn</td> <td>JR</td> <td>Checked</td> <td>CE</td> <td>Approved</td> <td>AW</td> </tr> <tr> <td>Original Size</td> <td>Date</td> <td>02/07/18</td> <td>Date</td> <td>06/07/18</td> <td>Date</td> <td>15/07/18</td> <td>Date</td> <td>19/07/18</td> </tr> <tr> <td>Drawing Number</td> <td colspan="7">HE PIN Originator Volume Location Type Role Number</td> <td>Project Ref. No.</td> <td>514508</td> </tr> <tr> <td colspan="8">514508 - MMSJV - ELS - SO - DR - L - 000019-177</td> <td>Revision</td> <td>P03</td> </tr> </table>											Client	Mott MacDonald Sweco			highways england		Drawing Status	Shared			Suitability S4		Project Title	A63 CASTLE STREET IMPROVEMENTS, HULL					Drawing Title	Figure 9.6 Representative Viewpoints Viewpoint Eleven: Existing View Winter (sheet 3 of 3)					Scale	N/A	Design	SH	Drawn	JR	Checked	CE	Approved	AW	Original Size	Date	02/07/18	Date	06/07/18	Date	15/07/18	Date	19/07/18	Drawing Number	HE PIN Originator Volume Location Type Role Number							Project Ref. No.	514508	514508 - MMSJV - ELS - SO - DR - L - 000019-177								Revision	P03				
Client	Mott MacDonald Sweco			highways england																																																																									
Drawing Status	Shared			Suitability S4																																																																									
Project Title	A63 CASTLE STREET IMPROVEMENTS, HULL																																																																												
Drawing Title	Figure 9.6 Representative Viewpoints Viewpoint Eleven: Existing View Winter (sheet 3 of 3)																																																																												
Scale	N/A	Design	SH	Drawn	JR	Checked	CE	Approved	AW																																																																				
Original Size	Date	02/07/18	Date	06/07/18	Date	15/07/18	Date	19/07/18																																																																					
Drawing Number	HE PIN Originator Volume Location Type Role Number							Project Ref. No.	514508																																																																				
514508 - MMSJV - ELS - SO - DR - L - 000019-177								Revision	P03																																																																				

This map is reproduced from Ordnance Survey material with the permission of Ordnance Survey on behalf of the Controller of Her Majesty's Stationary Office. Crown copyright. Unauthorised reproduction infringes Crown copyright and may lead to prosecution or civil proceedings. ALI 00018928 2015

This drawing should not be relied on or used in circumstances other than those for which it was originally prepared and for which Mott MacDonald Sweco JV was commissioned. Mott MacDonald Sweco JV accepts no responsibility for this drawing to any party other than the person by whom it was commissioned. This drawing has been prepared for the titled project or named part thereof and should not be relied upon for any other project without an independent check being carried out as to its suitability and prior written authority of Mott MacDonald Sweco being obtained. Mott MacDonald Sweco JV accepts no responsibility or liability for the consequences of this drawing being used for a purpose other than the purposes for which it was commissioned. Any person using or relying on this drawing for such other purposes agrees, and will by such use or reliance be taken to confirm his agreement, to indemnify Mott MacDonald Sweco JV for all loss or damage resulting therefrom.



Notes	
Elevation	5.957m
Height of Camera Above Ground	1.65m
Camera and Lens	Sony A7rII with 35mm
Horizontal View Angle	75 degrees
Viewing Distance	Arms Length
Number of Frames	3
Direction of View	Northern
Date	03/10/2017
Time	09.29 GMT



Rev	Date	Amendment Details
P01	29/03/18	First Issue
P02	17/05/18	Issue to HE
P03	19/07/18	Incl of Arco Compound

Rev	Date	Amendment Details	Incl of Arco Compound	Drw'n	Chck'd	Apprv'd			
P03	20/07/2018			JR	CE	AW			
Mott MacDonald Sweco				Client					
Drawing Status				Shared					
Project Title				A63 CASTLE STREET IMPROVEMENTS, HULL					
Drawing Title				Figure 9.6 Representative Viewpoints Viewpoint Eleven: Existing View Summer (sheet 1 of 3)					
Scale	N/A	Design	SH	Drawn	JR	Checked	CE	Approved	AW
Original Size	Date	02/07/18	Date	06/07/18	Date	15/07/18	Date	19/07/18	
Drawing Number				HE PIN Originator Volume Location Type Role Number					
				514508 - MMSJV - ELS - SO - DR - L - 000019-178					
				Project Ref. No.		514508			
				Revision		P03			

This map is reproduced from Ordnance Survey material with the permission of Ordnance Survey on behalf of the Controller of Her Majesty's Stationary Office. Crown copyright. Unauthorised reproduction infringes Crown copyright and may lead to prosecution or civil proceedings. ALI 00018928 2015

This drawing should not be relied on or used in circumstances other than those for which it was originally prepared and for which Mott MacDonald Sweco JV was commissioned. Mott MacDonald Sweco JV accepts no responsibility for this drawing to any party other than the person by whom it was commissioned. This drawing has been prepared for the titled project or named part thereof and should not be relied upon for any other project without an independent check being carried out as to its suitability and prior written authority of Mott MacDonald Sweco being obtained. Mott MacDonald Sweco JV accepts no responsibility or liability for the consequences of this drawing being used for a purpose other than the purposes for which it was commissioned. Any person using or relying on this drawing for such other purposes agrees, and will by such use or reliance be taken to confirm his agreement, to indemnify Mott MacDonald Sweco JV for all loss or damage resulting therefrom.



Notes		Location Plan		Rev	Date	Amendment Details	Rev	Date	Amendment Details	Drw'n	Chck'd	Apprv'd
Elevation	5.957m		P01	29/03/18	First Issue		P03	20/07/2018	Incl of Arco Compound	JR	CE	AW
Height of Camera Above Ground	1.65m		P02	17/05/18	Issue to HE		Mott MacDonald Sweco Client					
Camera and Lens	Sony A7rII with 35mm		P03	19/07/18	Incl of Arco Compound							
Horizontal View Angle	75 degrees		Drawing Status Shared Suitability S4									
Viewing Distance	Arms Length		Project Title A63 CASTLE STREET IMPROVEMENTS, HULL									
Number of Frames	3		Drawing Title Figure 9.6 Representative Viewpoints Viewpoint Eleven: Existing View Summer (sheet 2 of 3)									
Direction of View	Northern		Scale N/A Design SH Drawn JR Checked CE Approved AW									
Date	03/10/2017	Original Size Date 02/07/18 Date 06/07/18 Date 15/07/18 Date 19/07/18										
Time	09.29 GMT	Drawing Number HE PIN Originator Volume Location Type Role Number 514508 - MMSJV - ELS - SO - DR - L - 000019-179										
										Project Ref. No.		514508
										Revision		P03

This map is reproduced from Ordnance Survey material with the permission of Ordnance Survey on behalf of the Controller of Her Majesty's Stationary Office © Crown copyright. Unauthorised reproduction infringes Crown copyright and may lead to prosecution or civil proceedings. ALI 00018928 2015

This drawing should not be relied on or used in circumstances other than those for which it was originally prepared and for which Mott MacDonald Sweco JV was commissioned. Mott MacDonald Sweco JV accepts no responsibility for this drawing to any party other than the person by whom it was commissioned. This drawing has been prepared for the titled project or named part thereof and should not be relied upon for any other project without an independent check being carried out as to its suitability and prior written authority of Mott MacDonald Sweco being obtained. Mott MacDonald Sweco JV accepts no responsibility or liability for the consequences of this drawing being used for a purpose other than the purposes for which it was commissioned. Any person using or relying on this drawing for such other purposes agrees, and will by such use or reliance be taken to confirm his agreement, to indemnify Mott MacDonald Sweco JV for all loss or damage resulting therefrom.



Notes		Location Plan		Rev	Date	Amendment Details	Rev	Date	Amendment Details	Drw'n	Chck'd	Apprv'd																																																																																																							
Elevation	5.957m		P01	29/03/18	First Issue																																																																																																														
Height of Camera Above Ground	1.65m		P02	17/05/18	Issue to HE																																																																																																														
Camera and Lens	Sony A7rII with 35mm		P03	19/07/18	Incl of Arco Compound																																																																																																														
Horizontal View Angle	75 degrees																																																																																																																		
Viewing Distance	Arms Length																																																																																																																		
Number of Frames	3																																																																																																																		
Direction of View	Northern																																																																																																																		
Date	03/10/2017																																																																																																																		
Time	09.29 GMT																																																																																																																		
<table border="1"> <tr> <td>Rev</td> <td>P03</td> <td>Date</td> <td>20/07/2018</td> <td>Amendment Details</td> <td>Incl of Arco Compound</td> <td>Drw'n</td> <td>JR</td> <td>Chck'd</td> <td>CE</td> <td>Apprv'd</td> <td>AW</td> </tr> <tr> <td colspan="10"> <p>Mott MacDonald Sweco</p> <p>Client </p> </td> </tr> <tr> <td colspan="10">Drawing Status Shared</td> <td colspan="2">Suitability S4</td> </tr> <tr> <td colspan="10">Project Title A63 CASTLE STREET IMPROVEMENTS, HULL</td> <td colspan="2"></td> </tr> <tr> <td colspan="10">Drawing Title Figure 9.6 Representative Viewpoints Viewpoint Eleven: Existing View Summer (sheet 3 of 3)</td> <td colspan="2"></td> </tr> <tr> <td>Scale</td> <td>N/A</td> <td>Design</td> <td>SH</td> <td>Drawn</td> <td>JR</td> <td>Checked</td> <td>CE</td> <td>Approved</td> <td>AW</td> <td colspan="2"></td> </tr> <tr> <td>Original Size</td> <td></td> <td>Date</td> <td>02/07/18</td> <td>Date</td> <td>06/07/18</td> <td>Date</td> <td>15/07/18</td> <td>Date</td> <td>19/07/18</td> <td colspan="2"></td> </tr> <tr> <td colspan="10">Drawing Number HE PIN Originator Volume Location Type Role Number</td> <td colspan="2">Project Ref. No. 514508</td> </tr> <tr> <td colspan="10">514508 - MMSJV - ELS - SO - DR - L - 000019-180</td> <td colspan="2">Revision P03</td> </tr> </table>										Rev	P03	Date	20/07/2018	Amendment Details	Incl of Arco Compound	Drw'n	JR	Chck'd	CE	Apprv'd	AW	<p>Mott MacDonald Sweco</p> <p>Client </p>										Drawing Status Shared										Suitability S4		Project Title A63 CASTLE STREET IMPROVEMENTS, HULL												Drawing Title Figure 9.6 Representative Viewpoints Viewpoint Eleven: Existing View Summer (sheet 3 of 3)												Scale	N/A	Design	SH	Drawn	JR	Checked	CE	Approved	AW			Original Size		Date	02/07/18	Date	06/07/18	Date	15/07/18	Date	19/07/18			Drawing Number HE PIN Originator Volume Location Type Role Number										Project Ref. No. 514508		514508 - MMSJV - ELS - SO - DR - L - 000019-180										Revision P03	
Rev	P03	Date	20/07/2018	Amendment Details	Incl of Arco Compound	Drw'n	JR	Chck'd	CE	Apprv'd	AW																																																																																																								
<p>Mott MacDonald Sweco</p> <p>Client </p>																																																																																																																			
Drawing Status Shared										Suitability S4																																																																																																									
Project Title A63 CASTLE STREET IMPROVEMENTS, HULL																																																																																																																			
Drawing Title Figure 9.6 Representative Viewpoints Viewpoint Eleven: Existing View Summer (sheet 3 of 3)																																																																																																																			
Scale	N/A	Design	SH	Drawn	JR	Checked	CE	Approved	AW																																																																																																										
Original Size		Date	02/07/18	Date	06/07/18	Date	15/07/18	Date	19/07/18																																																																																																										
Drawing Number HE PIN Originator Volume Location Type Role Number										Project Ref. No. 514508																																																																																																									
514508 - MMSJV - ELS - SO - DR - L - 000019-180										Revision P03																																																																																																									

This map is reproduced from Ordnance Survey material with the permission of Ordnance Survey on behalf of the Controller of Her Majesty's Stationary Office © Crown copyright. Unauthorised reproduction infringes Crown copyright and may lead to prosecution or civil proceedings. ALI 00018928 2015

This drawing should not be relied on or used in circumstances other than those for which it was originally prepared and for which Mott MacDonald Sweco JV was commissioned. Mott MacDonald Sweco JV accepts no responsibility for this drawing to any party other than the person by whom it was commissioned. This drawing has been prepared for the titled project or named part thereof and should not be relied upon for any other project without an independent check being carried out as to its suitability and prior written authority of Mott MacDonald Sweco being obtained. Mott MacDonald Sweco JV accepts no responsibility or liability for the consequences of this drawing being used for a purpose other than that for which it was commissioned. Any person using or relying on this drawing for such other purposes agrees, and will by such use or reliance be taken to confirm his agreement, to indemnify Mott MacDonald Sweco JV for all loss or damage resulting therefrom.



Notes		Location Plan		Rev	Date	Amendment Details	Rev	Date	Amendment Details	Incl of Arco Compound	Drw'n	Chck'd	Apprv'd							
Elevation	5.957m		P01	29/03/18	First Issue						JR	CE	AW							
Height of Camera Above Ground	1.65m		P02	17/05/18	Issue to HE						Mott MacDonald Sweco Client									
Camera and Lens	Sony A7rII with 35mm		P03	19/07/18	Incl of Arco Compound						Drawing Status	Shared Suitability S4								
Horizontal View Angle	75 degrees										Project Title	A63 CASTLE STREET IMPROVEMENTS, HULL								
Viewing Distance	Arms Length										Drawing Title	Figure 9.6 Representative Viewpoints Viewpoint Eleven: Proposed View Preferred Option A: Winter of Year One (sheet 1 of 3)								
Number of Frames	3										Scale	N/A	Design	SH	Drawn	JR	Checked	CE	Approved	AW
Direction of View	Northern										Original Size	Date	02/07/18	Date	06/07/18	Date	15/07/18	Date	19/07/18	
Date	04/01/2017									Drawing Number	HE PIN Originator Volume Location Type Role Number 514508 - MMSJV - ELS - SO - DR - L - 000019-181									
Time	09.47 GMT										Project Ref. No.	514508		Revision	P03					

This map is reproduced from Ordnance Survey material with the permission of Ordnance Survey on behalf of the Controller of Her Majesty's Stationary Office. Crown copyright. Unauthorised reproduction infringes Crown copyright and may lead to prosecution or civil proceedings. ALI 00018928 2015

This drawing should not be relied on or used in circumstances other than those for which it was originally prepared and for which Mott MacDonald Sweco JV was commissioned. Mott MacDonald Sweco JV accepts no responsibility for this drawing to any party other than the person by whom it was commissioned. This drawing has been prepared for the titled project or named part thereof and should not be relied upon for any other project without an independent check being carried out as to its suitability and prior written authority of Mott MacDonald Sweco being obtained. Mott MacDonald Sweco JV accepts no responsibility or liability for the consequences of this drawing being used for a purpose other than the purposes for which it was commissioned. Any person using or relying on this drawing for such other purposes agrees, and will by such use or reliance be taken to confirm his agreement, to indemnify Mott MacDonald Sweco JV for all loss or damage resulting therefrom.



Notes		Location Plan		Rev	Date	Amendment Details	Rev		Date	Amendment Details	Drw'n	Chck'd	Apprv'd							
Elevation	5.957m		P01	29/03/18	First Issue						JR	CE	AW							
Height of Camera Above Ground	1.65m		P02	17/05/18	Issue to HE						Mott MacDonald Sweco Client									
Camera and Lens	Sony A7rII with 35mm		P03	19/07/18	Incl of Arco Compound						Drawing Status	Shared	Suitability	S4						
Horizontal View Angle	75 degrees										Project Title	A63 CASTLE STREET IMPROVEMENTS, HULL								
Viewing Distance	Arms Length										Drawing Title	Figure 9.6 Representative Viewpoints Viewpoint Eleven: Proposed View Preferred Option A: Winter of Year One (sheet 2 of 3)								
Number of Frames	3										Scale	N/A	Design	SH	Drawn	JR	Checked	CE	Approved	AW
Direction of View	Northern										Original Size	Date	02/07/18	Date	06/07/18	Date	15/07/18	Date	19/07/18	
Date	04/01/2017									Drawing Number	HE PIN Originator Volume Location Type Role Number 514508 - MMSJV - ELS - SO - DR - L - 000019-182									
Time	09.47 GMT										Project Ref. No.	514508		Revision	P03					

This map is reproduced from Ordnance Survey material with the permission of Ordnance Survey on behalf of the Controller of Her Majesty's Stationary Office © Crown copyright. Unauthorised reproduction infringes Crown copyright and may lead to prosecution or civil proceedings. ALI 00018928 2015

This drawing should not be relied on or used in circumstances other than those for which it was originally prepared and for which Mott MacDonald Sweco JV was commissioned. Mott MacDonald Sweco JV accepts no responsibility for this drawing to any party other than the person by whom it was commissioned. This drawing has been prepared for the titled project or named part thereof and should not be relied upon for any other project without an independent check being carried out as to its suitability and prior written authority of Mott MacDonald Sweco being obtained. Mott MacDonald Sweco JV accepts no responsibility or liability for the consequences of this drawing being used for a purpose other than the purposes for which it was commissioned. Any person using or relying on this drawing for such other purposes agrees, and will by such use or reliance be taken to confirm his agreement, to indemnify Mott MacDonald Sweco JV for all loss or damage resulting therefrom.



Notes		Location Plan	Rev	Date	Amendment Details	Rev	Date	Amendment Details	Incl of Arco Compound	Drw'n	Chck'd	Apprv'd							
Elevation	5.957m		P01	29/03/18	First Issue					JR	CE	AW							
Height of Camera Above Ground	1.65m		P02	17/05/18	Issue to HE					Mott MacDonald Sweco Client									
Camera and Lens	Sony A7rII with 35mm		P03	19/07/18	Incl of Arco Compound					Drawing Status	Shared	Suitability	S4						
Horizontal View Angle	75 degrees									Project Title	A63 CASTLE STREET IMPROVEMENTS, HULL								
Viewing Distance	Arms Length									Drawing Title	Figure 9.6 Representative Viewpoints Viewpoint Eleven: Proposed View Preferred Option A: Winter of Year One (sheet 3 of 3)								
Number of Frames	3									Scale	N/A	Design	SH	Drawn	JR	Checked	CE	Approved	AW
Direction of View	Western									Original Size	Date	02/07/18	Date	06/07/18	Date	15/07/18	Date	19/07/18	
Date	04/01/2017								Drawing Number	HE PIN Originator Volume Location Type Role Number 514508 - MMSJV - ELS - SO - DR - L - 000019-183						Project Ref. No.	514508		
Time	09.47 GMT															Revision	P03		

This map is reproduced from Ordnance Survey material with the permission of Ordnance Survey on behalf of the Controller of Her Majesty's Stationary Office. O Crown copyright. Unauthorised reproduction infringes Crown copyright and may lead to prosecution or civil proceedings. ALI 00018928 2015

This drawing should not be relied on or used in circumstances other than those for which it was originally prepared and for which Mott MacDonald Sweco JV was commissioned. Mott MacDonald Sweco JV accepts no responsibility for this drawing to any party other than the person by whom it was commissioned. This drawing has been prepared for the titled project or named part thereof and should not be relied upon for any other project without an independent check being carried out as to its suitability and prior written authority of Mott MacDonald Sweco being obtained. Mott MacDonald Sweco JV accepts no responsibility or liability for the consequences of this drawing being used for a purpose other than that for which it was commissioned. Any person using or relying on this drawing for such other purposes agrees, and will by such use or reliance be taken to confirm his agreement, to indemnify Mott MacDonald Sweco JV for all loss or damage resulting therefrom.



Notes		Location Plan		Rev	Date	Amendment Details	Rev	Date	Amendment Details	Incl of Arco Compound	Drw'n	Chck'd	Apprv'd																																																		
Elevation	5.957m			P01	29/03/18	First Issue																																																									
Height of Camera Above Ground	1.65m			P02	17/05/18	Issue to HE																																																									
Camera and Lens	Sony A7rII with 35mm			P03	19/07/18	Incl of Arco Compound																																																									
Horizontal View Angle	75 degrees																																																														
Viewing Distance	Arms Length																																																														
Number of Frames	3																																																														
Direction of View	Northern																																																														
Date	03/10/2017																																																														
Time	09.29 GMT																																																														
<table border="1"> <tr> <td>Client</td> <td colspan="3">Mott MacDonald Sweco</td> <td>highways england</td> </tr> <tr> <td>Drawing Status</td> <td colspan="3">Shared</td> <td>Suitability S4</td> </tr> <tr> <td>Project Title</td> <td colspan="4">A63 CASTLE STREET IMPROVEMENTS, HULL</td> </tr> <tr> <td>Drawing Title</td> <td colspan="4">Figure 9.6 Representative Viewpoints Viewpoint Eleven: Proposed View Preferred Option A: Summer of Year Fifteen (sheet 1 of 3)</td> </tr> <tr> <td>Scale</td> <td>N/A</td> <td>Design SH</td> <td>Drawn JR</td> <td>Checked CE</td> </tr> <tr> <td>Original Size</td> <td>Date 02/07/18</td> <td>Date 06/07/18</td> <td>Date 15/07/18</td> <td>Date 19/07/18</td> </tr> <tr> <td>Drawing Number</td> <td>HE PIN</td> <td>Originator</td> <td>Volume</td> <td>Location</td> </tr> <tr> <td></td> <td>514508 - MMSJV</td> <td>ELS</td> <td>SO</td> <td>DR - L - 000019-184</td> </tr> <tr> <td>Project Ref. No.</td> <td colspan="3">514508</td> <td>Revision</td> </tr> <tr> <td></td> <td colspan="3"></td> <td>P03</td> </tr> </table>											Client	Mott MacDonald Sweco			highways england	Drawing Status	Shared			Suitability S4	Project Title	A63 CASTLE STREET IMPROVEMENTS, HULL				Drawing Title	Figure 9.6 Representative Viewpoints Viewpoint Eleven: Proposed View Preferred Option A: Summer of Year Fifteen (sheet 1 of 3)				Scale	N/A	Design SH	Drawn JR	Checked CE	Original Size	Date 02/07/18	Date 06/07/18	Date 15/07/18	Date 19/07/18	Drawing Number	HE PIN	Originator	Volume	Location		514508 - MMSJV	ELS	SO	DR - L - 000019-184	Project Ref. No.	514508			Revision					P03			
Client	Mott MacDonald Sweco			highways england																																																											
Drawing Status	Shared			Suitability S4																																																											
Project Title	A63 CASTLE STREET IMPROVEMENTS, HULL																																																														
Drawing Title	Figure 9.6 Representative Viewpoints Viewpoint Eleven: Proposed View Preferred Option A: Summer of Year Fifteen (sheet 1 of 3)																																																														
Scale	N/A	Design SH	Drawn JR	Checked CE																																																											
Original Size	Date 02/07/18	Date 06/07/18	Date 15/07/18	Date 19/07/18																																																											
Drawing Number	HE PIN	Originator	Volume	Location																																																											
	514508 - MMSJV	ELS	SO	DR - L - 000019-184																																																											
Project Ref. No.	514508			Revision																																																											
				P03																																																											

This map is reproduced from Ordnance Survey material with the permission of Ordnance Survey on behalf of the Controller of Her Majesty's Stationary Office. Crown copyright. Unauthorised reproduction infringes Crown copyright and may lead to prosecution or civil proceedings. ALI 00018928 2015

This drawing should not be relied on or used in circumstances other than those for which it was originally prepared and for which Mott MacDonald Sweco JV was commissioned. Mott MacDonald Sweco JV accepts no responsibility for this drawing to any party other than the person by whom it was commissioned. This drawing has been prepared for the titled project or named part thereof and should not be relied upon for any other project without an independent check being carried out as to its suitability and prior written authority of Mott MacDonald Sweco being obtained. Mott MacDonald Sweco JV accepts no responsibility or liability for the consequences of this drawing being used for a purpose other than the purposes for which it was commissioned. Any person using or relying on this drawing for such other purposes agrees, and will by such use or reliance be taken to confirm his agreement, to indemnify Mott MacDonald Sweco JV for all loss or damage resulting therefrom.



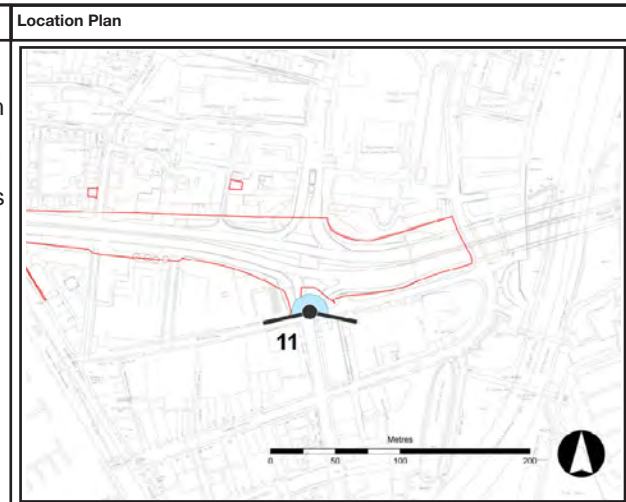
Notes		Location Plan		Rev	Date	Amendment Details	Rev	Date	Amendment Details	Incl of Arco Compound	Drw'n	Chck'd	Apprv'd							
Elevation	5.957m		P01	29/03/18	First Issue						JR	CE	AW							
Height of Camera Above Ground	1.65m		P02	17/05/18	Issue to HE						Mott MacDonald Sweco Client									
Camera and Lens	Sony A7rII with 35mm		P03	19/07/18	Incl of Arco Compound						Drawing Status	Shared Suitability S4								
Horizontal View Angle	75 degrees										Project Title	A63 CASTLE STREET IMPROVEMENTS, HULL								
Viewing Distance	Arms Length										Drawing Title	Figure 9.6 Representative Viewpoints Viewpoint Eleven: Proposed View Preferred Option A: Summer of Year Fifteen (sheet 2 of 3)								
Number of Frames	3										Scale	N/A	Design	SH	Drawn	JR	Checked	CE	Approved	AW
Direction of View	Northern										Original Size	Date	02/07/18	Date	06/07/18	Date	15/07/18	Date	19/07/18	
Date	03/10/2017									Drawing Number	HE PIN Originator Volume Location Type Role Number 514508 - MMSJV - ELS - SO - DR - L - 000019-185							Project Ref. No.	514508	
Time	09.29 GMT																Revision	P03		

This map is reproduced from Ordnance Survey material with the permission of Ordnance Survey on behalf of the Controller of Her Majesty's Stationary Office O Crown copyright. Unauthorised reproduction infringes Crown copyright and may lead to prosecution or civil proceedings. ALI 00018928 2015

This drawing should not be relied on or used in circumstances other than those for which it was originally prepared and for which Mott MacDonald Sweco JV was commissioned. Mott MacDonald Sweco JV accepts no responsibility for this drawing to any party other than the person by whom it was commissioned. This drawing has been prepared for the titled project or named part thereof and should not be relied upon for any other project without an independent check being carried out as to its suitability and prior written authority of Mott MacDonald Sweco being obtained. Mott MacDonald Sweco JV accepts no responsibility or liability for the consequences of this drawing being used for a purpose other than the purposes for which it was commissioned. Any person using or relying on this drawing for such other purposes agrees, and will by such use or reliance be taken to confirm his agreement, to indemnify Mott MacDonald Sweco JV for all loss or damage resulting therefrom.



Notes	
Elevation	5.957m
Height of Camera Above Ground	1.65m
Camera and Lens	Sony A7rII with 35mm
Horizontal View Angle	75 degrees
Viewing Distance	Arms Length
Number of Frames	3
Direction of View	Western
Date	03/10/2017
Time	09.29 GMT



Rev	Date	Amendment Details
P01	29/03/18	First Issue
P02	17/05/18	Issue to HE
P03	19/07/18	Incl of Arco Compound

Rev	Date	Amendment Details	Drw'n	Chck'd	Apprv'd
P03	20/07/2018	Incl of Arco Compound	JR	CE	AW
Mott MacDonald Sweco		Client			
		Drawing Status Shared		Suitability S4	
Project Title A63 CASTLE STREET IMPROVEMENTS, HULL					
Drawing Title Figure 9.6 Representative Viewpoints Viewpoint Eleven: Proposed View Preferred Option A: Summer of Year Fifteen (sheet 3 of 3)					
Scale	N/A	Design	SH	Drawn	JR
Checked	CE	Approved	AW		
Original Size	Date 02/07/18	Date	06/07/18	Date	15/07/18
Date	19/07/18				
Drawing Number HE PIN Originator Volume Location Type Role Number					Project Ref. No.
514508 - MMSJV - ELS - SO - DR - L - 000019-186					514508
					Revision
					P03

This map is reproduced from Ordnance Survey material with the permission of Ordnance Survey on behalf of the Controller of Her Majesty's Stationary Office. Crown copyright. Unauthorised reproduction infringes Crown copyright and may lead to prosecution or civil proceedings. ALI 00018928 2015

This drawing should not be relied on or used in circumstances other than those for which it was originally prepared and for which Mott MacDonald Sweco JV was commissioned. Mott MacDonald Sweco JV accepts no responsibility for this drawing to any party other than the person by whom it was commissioned. This drawing has been prepared for the titled project or named part thereof and should not be relied upon for any other project without an independent check being carried out as to its suitability and prior written authority of Mott MacDonald Sweco being obtained. Mott MacDonald Sweco JV accepts no responsibility or liability for the consequences of this drawing being used for a purpose other than the purposes for which it was commissioned. Any person using or relying on this drawing for such other purposes agrees, and will by such use or reliance be taken to confirm his agreement, to indemnify Mott MacDonald Sweco JV for all loss or damage resulting therefrom.



Notes		Location Plan		Rev	Date	Amendment Details	Rev	Date	Amendment Details	Incl of Arco Compound	Drw'n	Chck'd	Apprv'd																																																							
Elevation	4.035m		P01	29/03/18	First Issue																																																															
Height of Camera Above Ground	1.65m		P02	17/05/18	Issue to HE																																																															
Camera and Lens	Sony A7rII with 35mm		P03	19/07/18	Incl of Arco Compound																																																															
Horizontal View Angle	75 degrees																																																																			
Viewing Distance	Arms Length																																																																			
Number of Frames	2																																																																			
Direction of View	Northern																																																																			
Date	01/02/2018																																																																			
Time	12.34 GMT																																																																			
<table border="1"> <tr> <td>Client</td> <td colspan="3">Mott MacDonald Sweco</td> <td>highways england</td> </tr> <tr> <td>Drawing Status</td> <td colspan="3">Shared</td> <td>Suitability S4</td> </tr> <tr> <td>Project Title</td> <td colspan="4">A63 CASTLE STREET IMPROVEMENTS, HULL</td> </tr> <tr> <td>Drawing Title</td> <td colspan="4">Figure 9.6 Representative Viewpoints Viewpoint Twelve: Existing View Winter (sheet 1 of 2)</td> </tr> <tr> <td>Scale</td> <td>N/A</td> <td>Design SH</td> <td>Drawn JR</td> <td>Checked CE</td> </tr> <tr> <td>Original Size</td> <td>Date 02/07/18</td> <td>Date 06/07/18</td> <td>Date 15/07/18</td> <td>Date 19/07/18</td> </tr> <tr> <td>Drawing Number</td> <td>HE PIN</td> <td>Originator</td> <td>Volume</td> <td>Location</td> </tr> <tr> <td></td> <td>514508 - MMSJV -</td> <td>ELS -</td> <td>SO -</td> <td>DR -</td> </tr> <tr> <td></td> <td></td> <td>L -</td> <td>000019-187</td> <td></td> </tr> <tr> <td>Project Ref. No.</td> <td colspan="3">514508</td> <td></td> </tr> <tr> <td>Revision</td> <td colspan="3">P03</td> <td></td> </tr> </table>											Client	Mott MacDonald Sweco			highways england	Drawing Status	Shared			Suitability S4	Project Title	A63 CASTLE STREET IMPROVEMENTS, HULL				Drawing Title	Figure 9.6 Representative Viewpoints Viewpoint Twelve: Existing View Winter (sheet 1 of 2)				Scale	N/A	Design SH	Drawn JR	Checked CE	Original Size	Date 02/07/18	Date 06/07/18	Date 15/07/18	Date 19/07/18	Drawing Number	HE PIN	Originator	Volume	Location		514508 - MMSJV -	ELS -	SO -	DR -			L -	000019-187		Project Ref. No.	514508				Revision	P03						
Client	Mott MacDonald Sweco			highways england																																																																
Drawing Status	Shared			Suitability S4																																																																
Project Title	A63 CASTLE STREET IMPROVEMENTS, HULL																																																																			
Drawing Title	Figure 9.6 Representative Viewpoints Viewpoint Twelve: Existing View Winter (sheet 1 of 2)																																																																			
Scale	N/A	Design SH	Drawn JR	Checked CE																																																																
Original Size	Date 02/07/18	Date 06/07/18	Date 15/07/18	Date 19/07/18																																																																
Drawing Number	HE PIN	Originator	Volume	Location																																																																
	514508 - MMSJV -	ELS -	SO -	DR -																																																																
		L -	000019-187																																																																	
Project Ref. No.	514508																																																																			
Revision	P03																																																																			

This map is reproduced from Ordnance Survey material with the permission of Ordnance Survey on behalf of the Controller of Her Majesty's Stationary Office O Crown copyright. Unauthorised reproduction infringes Crown copyright and may lead to prosecution or civil proceedings. ALI 00018928 2015

This drawing should not be relied on or used in circumstances other than those for which it was originally prepared and for which Mott MacDonald Sweco JV was commissioned. Mott MacDonald Sweco JV accepts no responsibility for this drawing to any party other than the person by whom it was commissioned. This drawing has been prepared for the titled project or named part thereof and should not be relied upon for any other project without an independent check being carried out as to its suitability and prior written authority of Mott MacDonald Sweco being obtained. Mott MacDonald Sweco JV accepts no responsibility or liability for the consequences of this drawing being used for a purpose other than the purposes for which it was commissioned. Any person using or relying on this drawing for such other purposes agrees, and will by such use or reliance be taken to confirm his agreement, to indemnify Mott MacDonald Sweco JV for all loss or damage resulting therefrom.



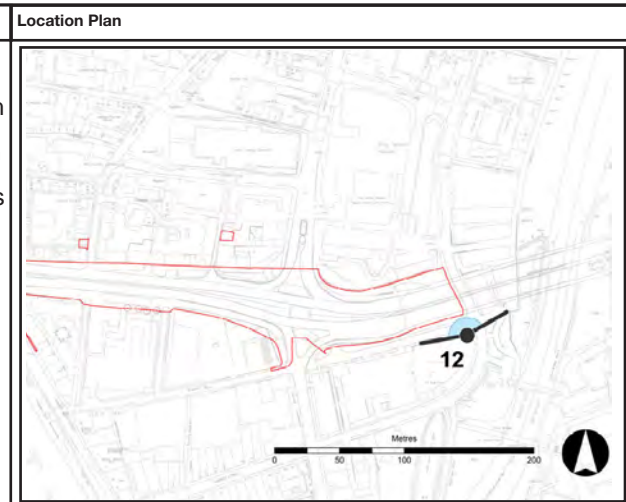
Notes		Location Plan		Rev	Date	Amendment Details	Rev	Date	Amendment Details	Drw'n	Chck'd	Apprv'd									
Elevation	4.035m			P01	29/03/18	First Issue															
Height of Camera Above Ground	1.65m			P02	17/05/18	Issue to HE															
Camera and Lens	Sony A7rII with 35mm			P03	19/07/18	Incl of Arco Compound															
Horizontal View Angle	75 degrees																				
Viewing Distance	Arms Length																				
Number of Frames	2																				
Direction of View	Northern																				
Date	01/02/2018																				
Time	12.34 GMT																				
										Rev	P03	Date	20/07/2018	Amendment Details	Incl of Arco Compound	Drw'n	JR	Chck'd	CE	Apprv'd	AW
										Mott MacDonald Sweco		Client									
										Drawing Status		Shared	Suitability				S4				
										Project Title		A63 CASTLE STREET IMPROVEMENTS, HULL									
										Drawing Title		Figure 9.6 Representative Viewpoints Viewpoint Twelve: Existing View Winter (sheet 2 of 2)									
Scale		N/A	Design	SH	Drawn	JR	Checked	CE	Approved	AW											
Original Size		Date	02/07/18	Date	06/07/18	Date	15/07/18	Date	19/07/18												
										Drawing Number		HE PIN Originator Volume Location Type Role Number 514508 - MMSJV - ELS - SO - DR - L - 000019-188									
										Project Ref. No.		514508									
										Revision		P03									

This map is reproduced from Ordnance Survey material with the permission of Ordnance Survey on behalf of the Controller of Her Majesty's Stationary Office O Crown copyright. Unauthorised reproduction infringes Crown copyright and may lead to prosecution or civil proceedings. ALI 00018928 2015

This drawing should not be relied on or used in circumstances other than those for which it was originally prepared and for which Mott MacDonald Sweco JV was commissioned. Mott MacDonald Sweco JV accepts no responsibility for this drawing to any party other than the person by whom it was commissioned. This drawing has been prepared for the titled project or named part thereof and should not be relied upon for any other project without an independent check being carried out as to its suitability and prior written authority of Mott MacDonald Sweco being obtained. Mott MacDonald Sweco JV accepts no responsibility or liability for the consequences of this drawing being used for a purpose other than that for which it was commissioned. Any person using or relying on this drawing for such other purposes agrees, and will by such use or reliance be taken to confirm his agreement, to indemnify Mott MacDonald Sweco JV for all loss or damage resulting therefrom.



Notes	
Elevation	4.035m
Height of Camera Above Ground	1.65m
Camera and Lens	Sony A7rII with 35mm
Horizontal View Angle	75 degrees
Viewing Distance	Arms Length
Number of Frames	2
Direction of View	Northern
Date	01/02/2018
Time	12.34 GMT



Rev	Date	Amendment Details
P01	29/03/18	First Issue
P02	17/05/18	Issue to HE
P03	19/07/18	Incl of Arco Compound

Rev	Date	Amendment Details	Incl of Arco Compound	Drw'n	Chck'd	Apprv'd			
P03	20/07/2018			JR	CE	AW			
Mott MacDonald Sweco				Client					
highways england									
Drawing Status Shared				Suitability S4					
Project Title A63 CASTLE STREET IMPROVEMENTS, HULL									
Drawing Title Figure 9.6 Representative Viewpoints Viewpoint Twelve: Proposed View Preferred Option A: Winter of Year One (sheet 1 of 2)									
Scale	N/A	Design	SH	Drawn	JR	Checked	CE	Approved	AW
Original Size	Date	02/07/18	Date	06/07/18	Date	15/07/18	Date	19/07/18	
Drawing Number HE PIN Originator Volume Location Type Role Number				Project Ref. No. 514508					
514508 - MMSJV - ELS - SO - DR - L - 000019-189				Revision P03					

This map is reproduced from Ordnance Survey material with the permission of Ordnance Survey on behalf of the Controller of Her Majesty's Stationary Office. O Crown copyright. Unauthorised reproduction infringes Crown copyright and may lead to prosecution or civil proceedings. ALI 00018928 2015

This drawing should not be relied on or used in circumstances other than those for which it was originally prepared and for which Mott MacDonald Sweco JV was commissioned. Mott MacDonald Sweco JV accepts no responsibility for this drawing to any party other than the person by whom it was commissioned. This drawing has been prepared for the titled project or named part thereof and should not be relied upon for any other project without an independent check being carried out as to its suitability and prior written authority of Mott MacDonald Sweco being obtained. Mott MacDonald Sweco JV accepts no responsibility or liability for the consequences of this drawing being used for a purpose other than the purposes for which it was commissioned. Any person using or relying on this drawing for such other purposes agrees, and will by such use or reliance be taken to confirm his agreement, to indemnify Mott MacDonald Sweco JV for all loss or damage resulting therefrom.



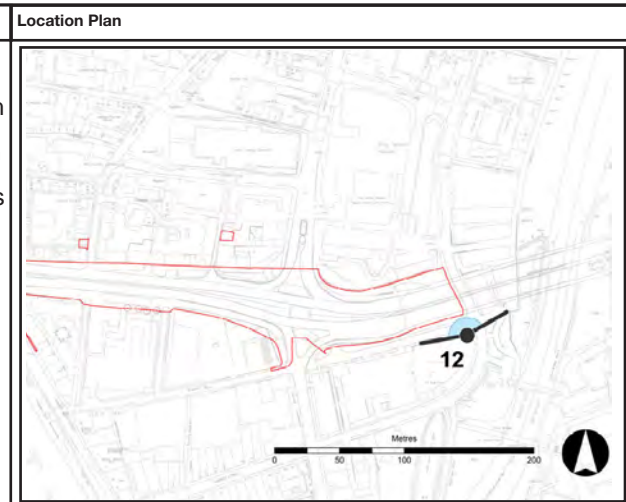
Notes		Location Plan		Rev	Date	Amendment Details	Rev	Date	Amendment Details	Drw'n	Chck'd	Apprv'd																																																																																																																																	
Elevation	4.035m			P01	29/03/18	First Issue																																																																																																																																							
Height of Camera Above Ground	1.65m			P02	17/05/18	Issue to HE																																																																																																																																							
Camera and Lens	Sony A7rII with 35mm			P03	19/07/18	Incl of Arco Compound																																																																																																																																							
Horizontal View Angle	75 degrees																																																																																																																																												
Viewing Distance	Arms Length																																																																																																																																												
Number of Frames	2																																																																																																																																												
Direction of View	Northern																																																																																																																																												
Date	01/02/2018																																																																																																																																												
Time	12.34 GMT																																																																																																																																												
<table border="1"> <tr> <td>Rev</td> <td>P03</td> <td>Date</td> <td>20/07/2018</td> <td>Amendment Details</td> <td>Incl of Arco Compound</td> <td>Drw'n</td> <td>JR</td> <td>Chck'd</td> <td>CE</td> <td>Apprv'd</td> <td>AW</td> </tr> <tr> <td colspan="6"> <p>Mott MacDonald Sweco</p> </td> <td colspan="6"> <p>Client </p> </td> </tr> <tr> <td colspan="6">Drawing Status</td> <td colspan="6">Shared</td> </tr> <tr> <td colspan="6">Project Title</td> <td colspan="6">A63 CASTLE STREET IMPROVEMENTS, HULL</td> </tr> <tr> <td colspan="6">Drawing Title</td> <td colspan="6">Figure 9.6 Representative Viewpoints Viewpoint Twelve: Proposed View Preferred Option A: Winter of Year One (sheet 2 of 2)</td> </tr> <tr> <td>Scale</td> <td>N/A</td> <td>Design</td> <td>SH</td> <td>Drawn</td> <td>JR</td> <td>Checked</td> <td>CE</td> <td>Approved</td> <td>AW</td> <td colspan="2"></td> </tr> <tr> <td>Original Size</td> <td></td> <td>Date</td> <td>02/07/18</td> <td>Date</td> <td>06/07/18</td> <td>Date</td> <td>15/07/18</td> <td>Date</td> <td>19/07/18</td> <td colspan="2"></td> </tr> <tr> <td colspan="6">Drawing Number</td> <td colspan="6">HE PIN Originator Volume Location Type Role Number</td> </tr> <tr> <td colspan="6"></td> <td colspan="6">514508 - MMSJV - ELS - SO - DR - L - 000019-190</td> </tr> <tr> <td colspan="6"></td> <td colspan="2">Project Ref. No.</td> <td colspan="4">514508</td> </tr> <tr> <td colspan="6"></td> <td colspan="2">Revision</td> <td colspan="4">P03</td> </tr> </table>										Rev	P03	Date	20/07/2018	Amendment Details	Incl of Arco Compound	Drw'n	JR	Chck'd	CE	Apprv'd	AW	<p>Mott MacDonald Sweco</p>						<p>Client </p>						Drawing Status						Shared						Project Title						A63 CASTLE STREET IMPROVEMENTS, HULL						Drawing Title						Figure 9.6 Representative Viewpoints Viewpoint Twelve: Proposed View Preferred Option A: Winter of Year One (sheet 2 of 2)						Scale	N/A	Design	SH	Drawn	JR	Checked	CE	Approved	AW			Original Size		Date	02/07/18	Date	06/07/18	Date	15/07/18	Date	19/07/18			Drawing Number						HE PIN Originator Volume Location Type Role Number												514508 - MMSJV - ELS - SO - DR - L - 000019-190												Project Ref. No.		514508										Revision		P03			
Rev	P03	Date	20/07/2018	Amendment Details	Incl of Arco Compound	Drw'n	JR	Chck'd	CE	Apprv'd	AW																																																																																																																																		
<p>Mott MacDonald Sweco</p>						<p>Client </p>																																																																																																																																							
Drawing Status						Shared																																																																																																																																							
Project Title						A63 CASTLE STREET IMPROVEMENTS, HULL																																																																																																																																							
Drawing Title						Figure 9.6 Representative Viewpoints Viewpoint Twelve: Proposed View Preferred Option A: Winter of Year One (sheet 2 of 2)																																																																																																																																							
Scale	N/A	Design	SH	Drawn	JR	Checked	CE	Approved	AW																																																																																																																																				
Original Size		Date	02/07/18	Date	06/07/18	Date	15/07/18	Date	19/07/18																																																																																																																																				
Drawing Number						HE PIN Originator Volume Location Type Role Number																																																																																																																																							
						514508 - MMSJV - ELS - SO - DR - L - 000019-190																																																																																																																																							
						Project Ref. No.		514508																																																																																																																																					
						Revision		P03																																																																																																																																					

This map is reproduced from Ordnance Survey material with the permission of Ordnance Survey on behalf of the Controller of Her Majesty's Stationary Office. O Crown copyright. Unauthorised reproduction infringes Crown copyright and may lead to prosecution or civil proceedings. ALI 00018928 2015

This drawing should not be relied on or used in circumstances other than those for which it was originally prepared and for which Mott MacDonald Sweco JV was commissioned. Mott MacDonald Sweco JV accepts no responsibility for this drawing to any party other than the person by whom it was commissioned. This drawing has been prepared for the titled project or named part thereof and should not be relied upon for any other project without an independent check being carried out as to its suitability and prior written authority of Mott MacDonald Sweco being obtained. Mott MacDonald Sweco JV accepts no responsibility or liability for the consequences of this drawing being used for a purpose other than that for which it was commissioned. Any person using or relying on this drawing for such other purposes agrees, and will by such use or reliance be taken to confirm his agreement, to indemnify Mott MacDonald Sweco JV for all loss or damage resulting therefrom.



Notes	
Elevation	4.035m
Height of Camera Above Ground	1.65m
Camera and Lens	Sony A7rII with 35mm
Horizontal View Angle	75 degrees
Viewing Distance	Arms Length
Number of Frames	2
Direction of View	Northern
Date	01/02/2018
Time	12.34 GMT



Rev	Date	Amendment Details
P01	29/03/18	First Issue
P02	17/05/18	Issue to HE
P03	19/07/18	Incl of Arco Compound

Rev	Date	Amendment Details	Incl of Arco Compound	Drw'n	Chck'd	Apprv'd			
P03	20/07/2018			JR	CE	AW			
Mott MacDonald Sweco				Client					
Drawing Status Shared				Suitability S4					
Project Title A63 CASTLE STREET IMPROVEMENTS, HULL									
Drawing Title Figure 9.6 Representative Viewpoints Viewpoint Twelve: Proposed View Preferred Option A: Summer of Year Fifteen (sheet 1 of 2)									
Scale	N/A	Design	SH	Drawn	JR	Checked	CE	Approved	AW
Original Size	Date	02/07/18	Date	06/07/18	Date	15/07/18	Date	19/07/18	
Drawing Number HE PIN Originator Volume Location Type Role Number				Project Ref. No. 514508					
514508 - MMSJV - ELS - SO - DR - L - 000019-191				Revision P03					

This map is reproduced from Ordnance Survey material with the permission of Ordnance Survey on behalf of the Controller of Her Majesty's Stationary Office. O Crown copyright. Unauthorised reproduction infringes Crown copyright and may lead to prosecution or civil proceedings. ALI 00018928 2015

